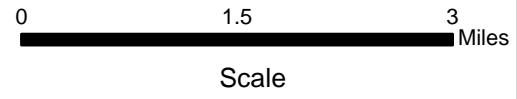


- ### Legend
- Fatal Traffic Accidents - 08-13
 - Bicycle-Pedestrian Accidents - 08-13
 - Park and Ride
 - Intermodal Bus Stop
 - Heavy Truck Traffic: >8% of AADT
 - "Least Suitable" for Biking - 2013
 - "Most Suitable" for Biking - 2013
 - Structurally Deficient Bridges - 2014
 - Existing Multi-Use Trails - 2015
 - Congested Roads 5-6 PM: >80% VOC
 - High Crash Severity Roads
 - High Crash Rate Roads
 - High Crash Rate Intersections
 - High Crash Severity Intersections
 - "Complete" Streets - meets all modes

Transportation Snapshot Town of Lansing 2015



Prepared by the Ithaca-Tompkins
County Transportation Council - 1/19/16





Transportation Snapshot Deer Accident Ratio Town of Lansing 2016

Legend

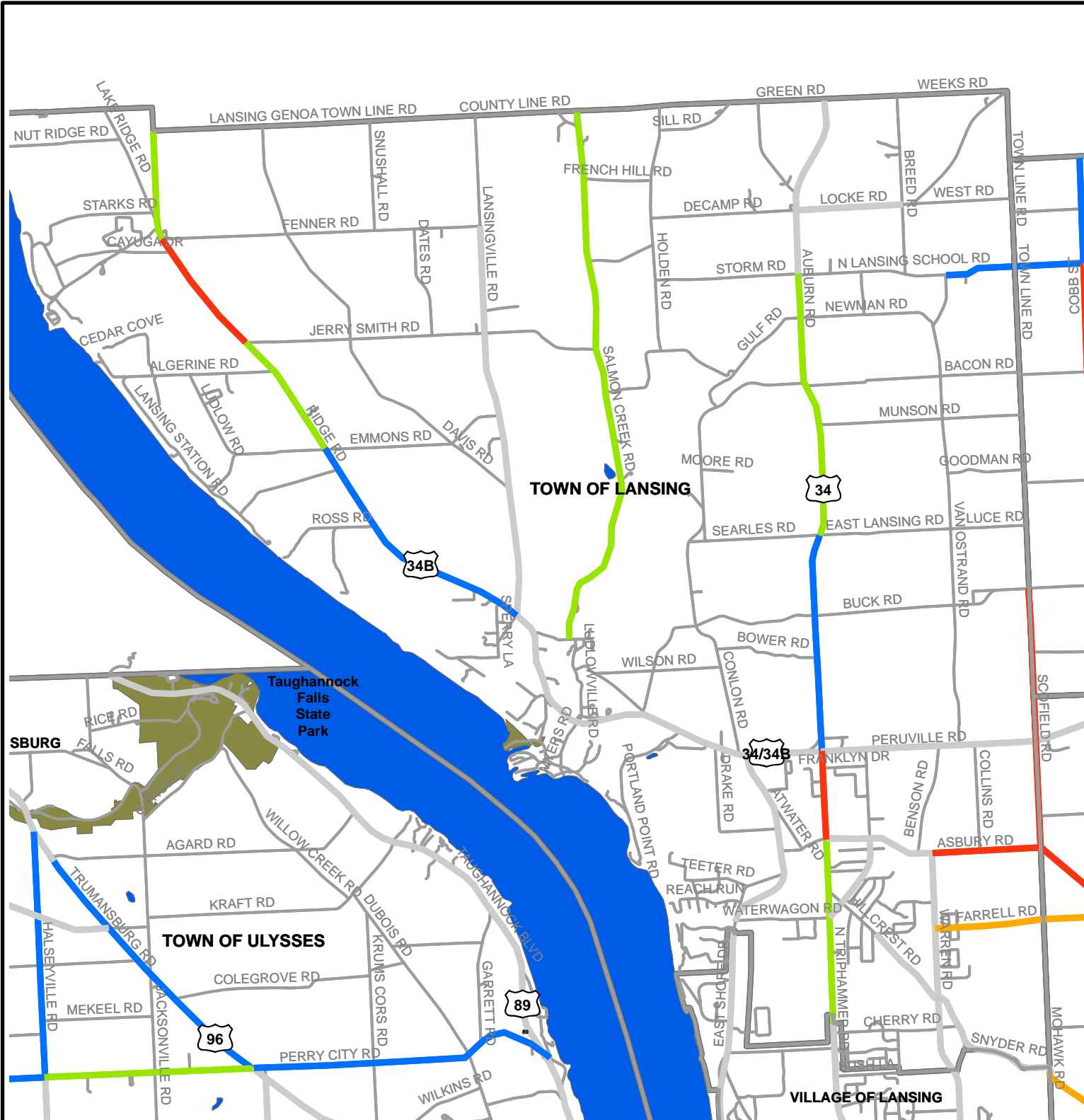
- 5%-10% of all accidents involve deer
- 10%-15% of all accidents involve deer
- 15%-20% of all accidents involve deer
- 20%-25% of all accidents involve deer
- >25% of all accidents involve deer

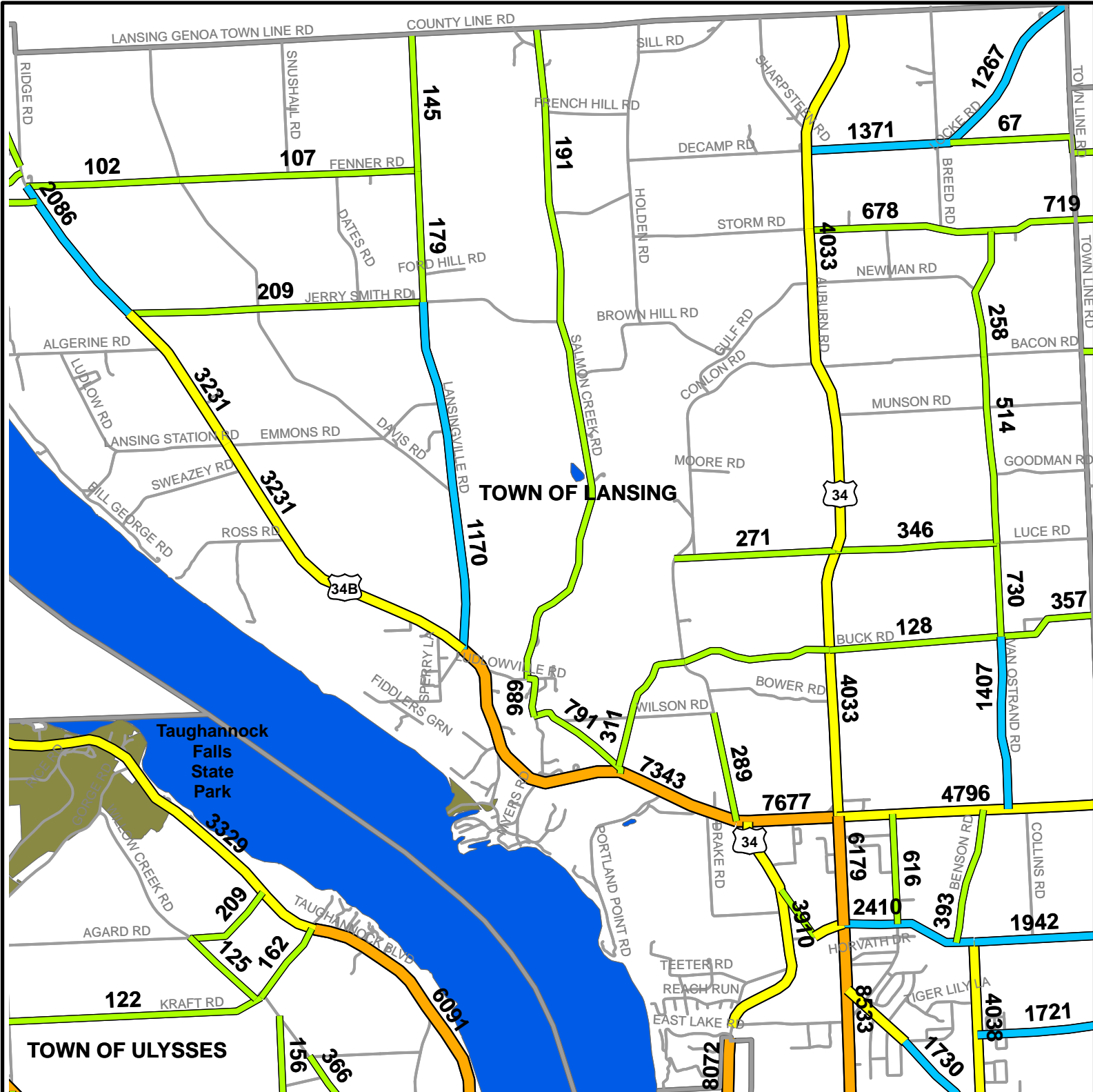
NOTE: Accident data is from
NYS DOT ALIS database

0 0.75 1.5
Miles

Scale

Prepared by the Ithaca-Tompkins
County Transportation Council - 4/7/16





Transportation Snapshot

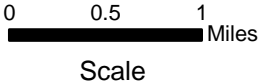
Most Recent Daily Traffic Volumes

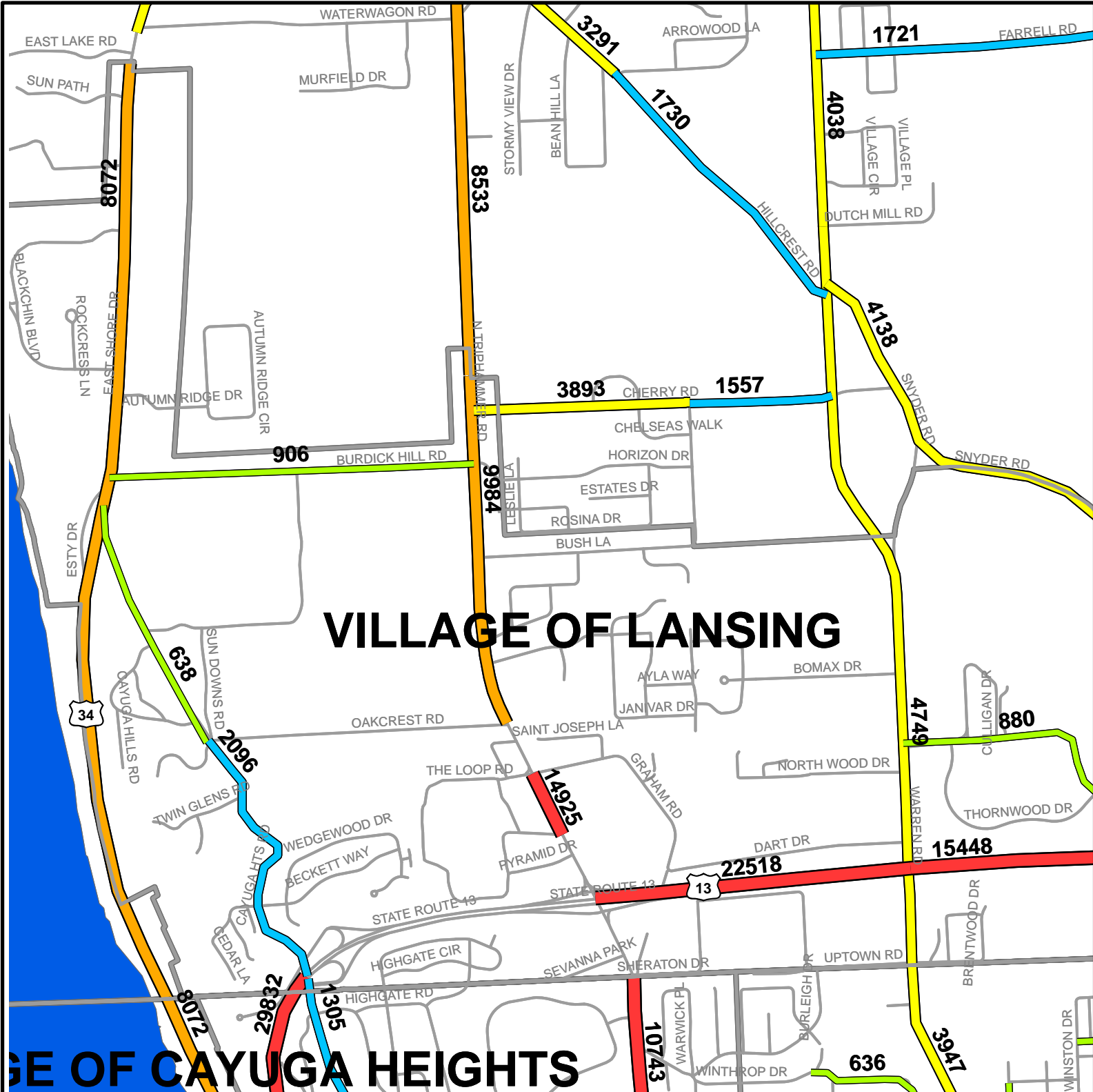
Town of Lansing 2016

Legend

- Last AADT**
- < 1,000 Vehicles per day
 - 1,000 - 2,999 Vehicles per day
 - 3,000 - 4,999 Vehicles per day
 - 5,000 - 9,999 Vehicles per day
 - 1,000 or more Vehicles per day

NOTE: Roads with Traffic Counts taken in the past 10 years are shown





Transportation Snapshot

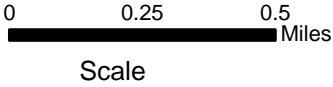
Most Recent Daily Traffic Volumes

Village of Lansing 2016

Legend

- Last AADT**
- < 1,000 Vehicles per day
 - 1,000 - 2,999 Vehicles per day
 - 3,000 - 4,999 Vehicles per day
 - 5,000 - 9,999 Vehicles per day
 - 1,000 or more Vehicles per day

NOTE: Roads with Traffic Counts taken in the past 10 years are shown



Prepared by the Ithaca-Tompkins County Transportation Council - 4/7/16