

1:30,000

1,000 0 1,000 2,000 Feet
250 0 250 500 Meters

1 in. Represents 2500 Feet
(When Plotted on Arch D Media)
At 11" x 17" (47%) Approx. Scale is 1:64000
(One Inch Represents Approx. 5300 Feet)

N
W E
S

New York State Plane
Central Projection
1983 North American Datum

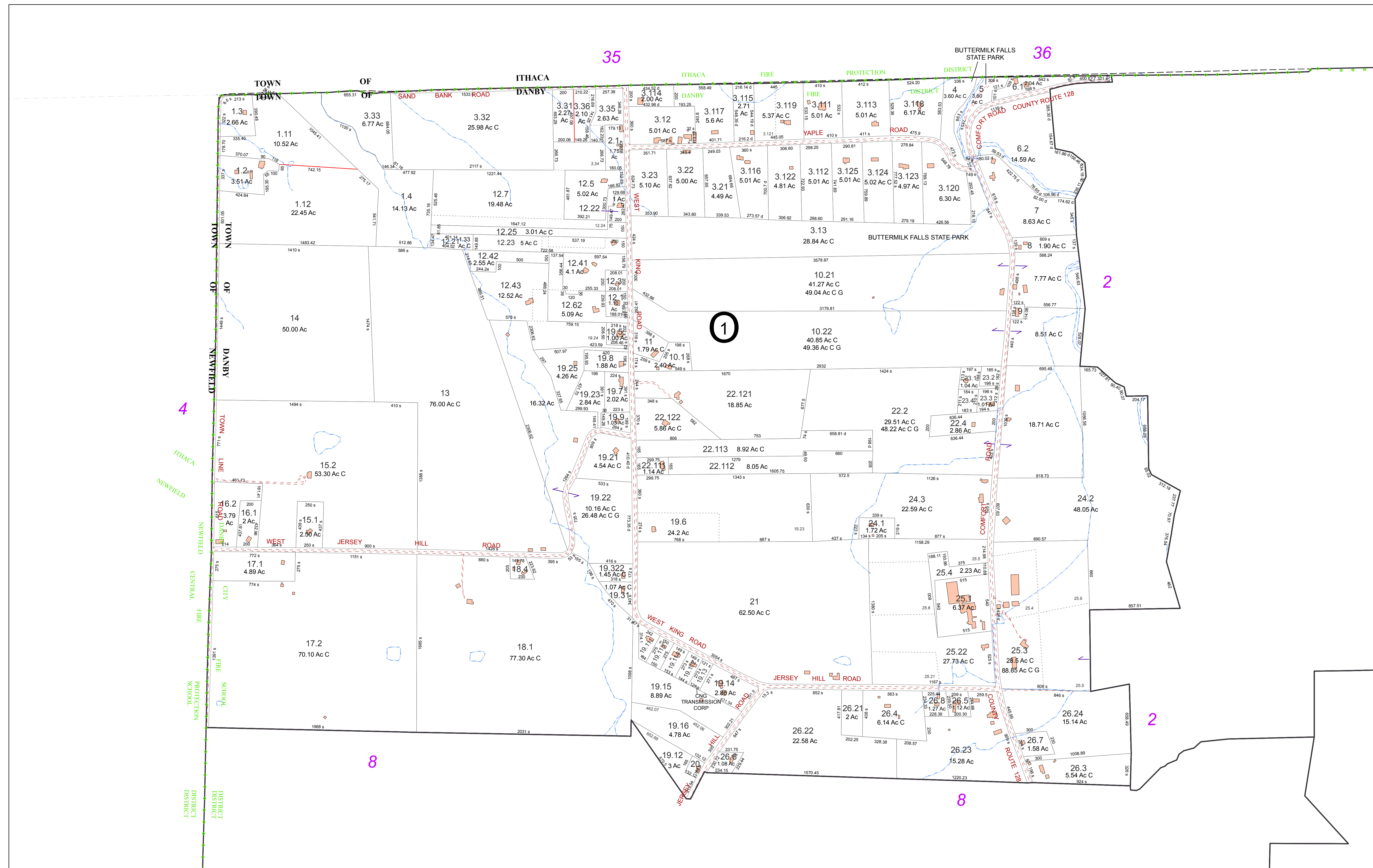
MAP REVISED: 1-July-2017
MAP PRINTED: 1-July-2017

TAX MAP
TOWN OF DANBY
TOMPKINS COUNTY, NY
APPROVED BY
NEW YORK STATE
OFFICE OF REAL PROPERTY SERVICES

CASE NO. 2006
DATE 7/22/1997

Randy J. Deane
EXECUTIVE DIRECTOR

Copyright (c) 2000 by Tompkins County. Resale or redistribution is strictly prohibited.



FOR TAX PURPOSES ONLY
NOT TO BE USED FOR CONVEYANCE

All tax maps are referenced to the New York State Plane Central Coordinate System using the 1983 North American Datum. Property lines have been registered to 1991-92 Tompkins County Digital Planimetric Base Map, and, as a result, dimensions and acreages may vary from legal descriptions. For complete legal descriptions or conveyances, please refer to the appropriate deeds and surveys.

NOTICE OF DISCLAIMER

This map represents a compilation of graphical and textual information from deeds and surveys, a digital planimetric base map, and digital conversion of hand-drawn mylar maps. Errors and omissions can occur from each of these sources, each source represents a large number of records and originators of information. As a practical matter, the County does not warrant the accuracy or completeness of the information portrayed. The user of these maps agrees to accept the data "as is" with the full knowledge that errors and omissions may exist, and to hold harmless the County for any damages that may result from an inappropriate use of these maps.

SPECIAL DISTRICT INFORMATION

Ithaca City School District
Danby Fire District

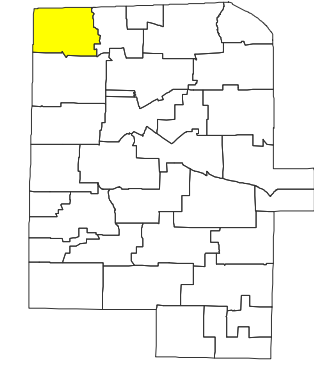
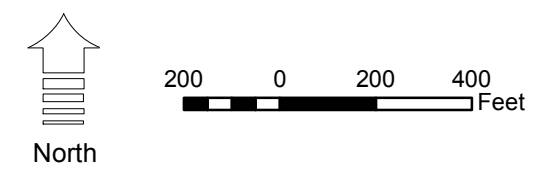
- Building Footprint (1991-2017)
- Curb/Pavement Line
- Railroad
- Hydrography
- Special Districts
- Municipality
- Military Tract/Watkins & Flint Lot Number

LEGEND

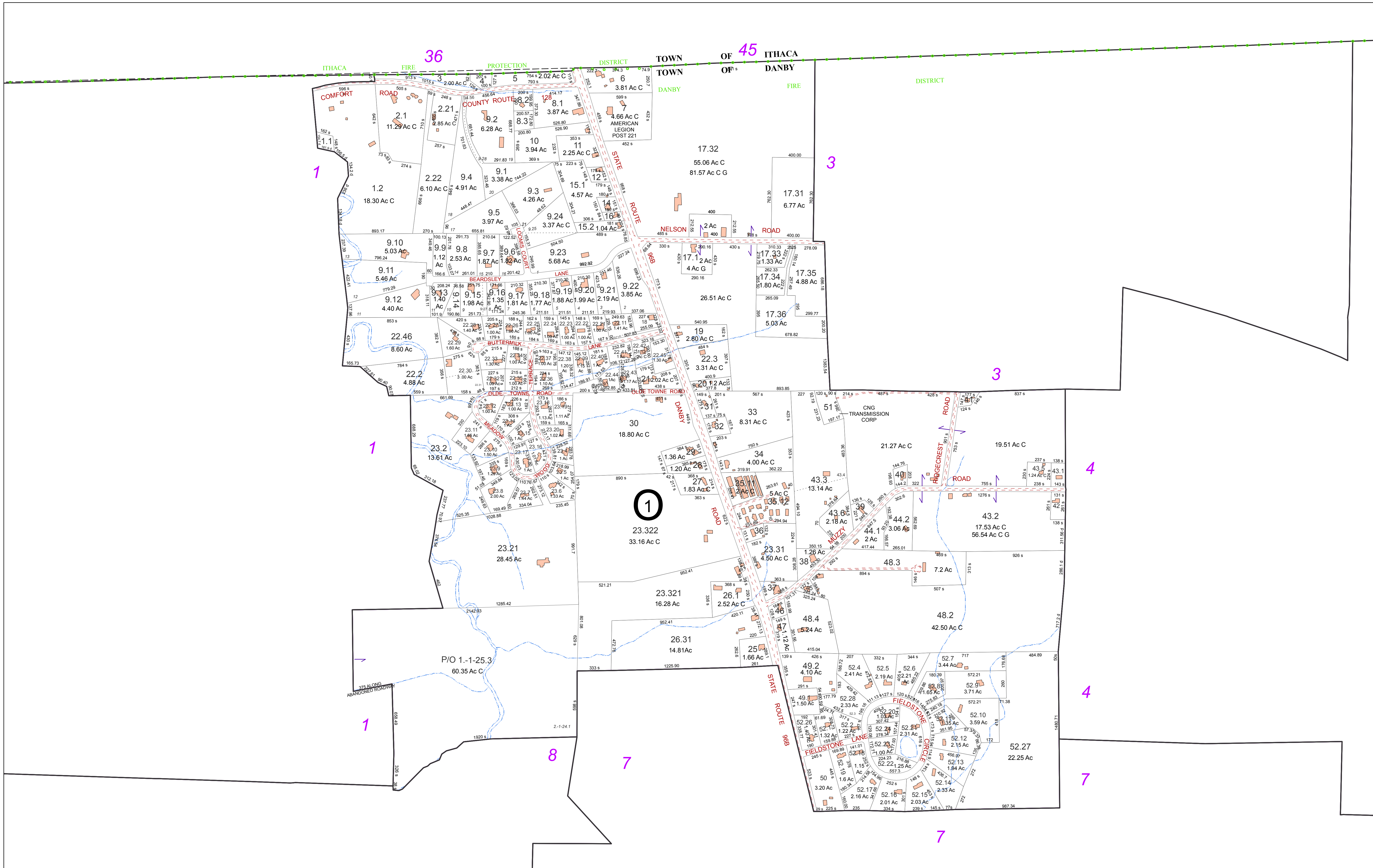
- Parcel Connector
- Property Line
- Former Property Line
- Current Year Changes
- Block Limit
- External Tax Map
- Block Number

- 43.1** Parcel Lot Number
- 3 12** Previous Lot Number
- 4 3** Subdivision Lot Number
- 5.6 Ac** Deed/Survey Acreage
- 2.11 Ac C** Computed Acreage
- 18.50 Ac G** Grouped (Total) Acreage
- 100s** Scaled (Calculated) Acreage
- 100d** Deed Dimension

TOWN OF DANBY
TOMPKINS COUNTY, N.Y.



MAP: 1
SCALE: 1" = 400'
(When plotted on Arch D Media)
11 x 17" (47%), scale is 1" = 800'
MAP REVISED: 1-JULY-2017
MAP PRINTED: 1-JULY-2017



FOR TAX PURPOSES ONLY
NOT TO BE USED FOR CONVEYANCE

All tax maps are referenced to the New York State Plane Central Coordinate System using the 1983 North American Datum. Property lines have been registered to 1991-92 Tompkins County Digital Planimetric Base Map, and, as a result, dimensions and acreages may vary from legal descriptions. For complete legal descriptions or conveyances, please refer to the appropriate deeds and surveys.

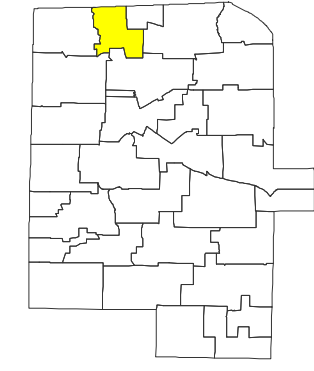
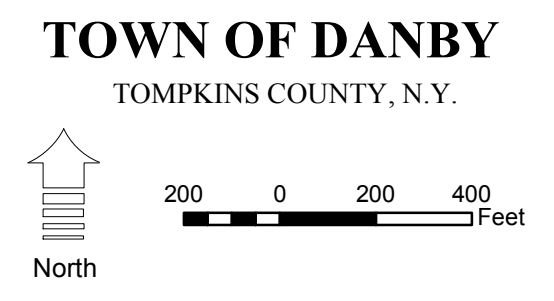
NOTICE OF DISCLAIMER
This map represents a compilation of graphical and textual information from deeds and surveys, a digital planimetric base map, and digital conversion of hand-drawn mylar maps. Errors and omissions can occur from each of these sources, each source represents a large number of records and originators of information. As a practical matter, the County does not warrant the accuracy or completeness of the information portrayed. The end user of these maps agrees to accept the data "as is" with the full knowledge that errors and omissions may exist, and to hold harmless the County for any damages that may result from an inappropriate use of these maps.

SPECIAL DISTRICT INFORMATION
Ithaca City School District
Danby Fire District

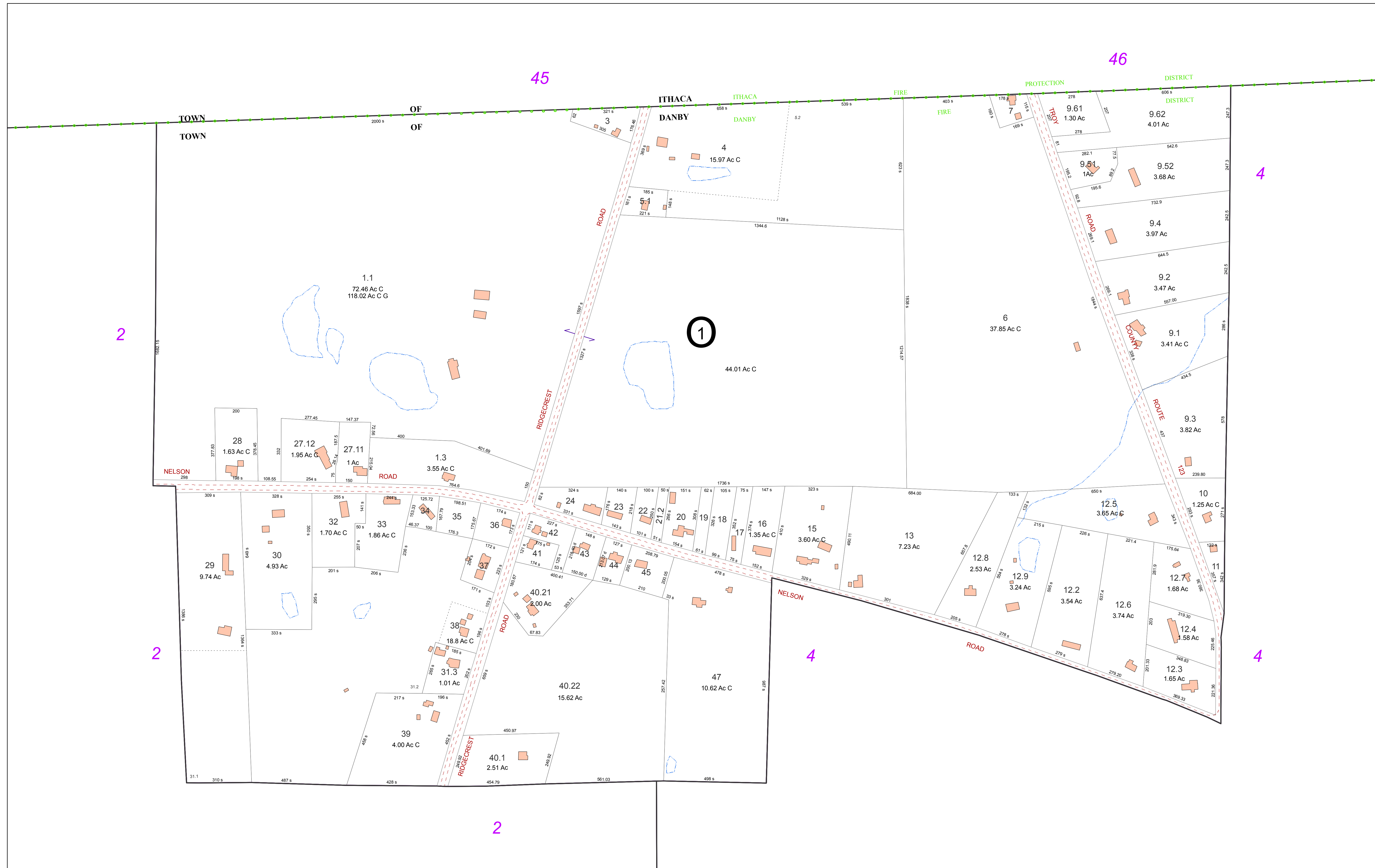
- Building Footprint (1991-2017)
- Curb/Pavement Line
- Railroad
- Hydrography
- Special Districts
- Municipality
- Military Tract/Watkins & Flint Lot Number

- LEGEND**
- Parcel Connector
 - Property Line
 - Former Property Line
 - Current Year Changes
 - Block Limit
 - External Tax Map
 - Block Number

- 43.1 Parcel Lot Number
- 3.12 Previous Lot Number
- 4.3 Subdivision Lot Number
- 5.6 Ac Deed/Survey Acreage
- 2.11 Ac Computed Acreage
- 18.50 Ac Grouped (Total) Acreage
- 100s Scaled (Calculated) Acreage
- 100d Deed Dimension



MAP: 2
SCALE: 1" = 400'
(When plotted on Arch D Media)
11 x 17" (47%), scale is 1" = 800'
MAP REVISED: 1-JULY-2017
MAP PRINTED: 1-JULY-2017



FOR TAX PURPOSES ONLY
NOT TO BE USED FOR CONVEYANCE

All tax maps are referenced to the New York State Plane Central Coordinate System using the 1983 North American Datum. Property lines have been registered to 1991-92 Tompkins County Digital Planimetric Base Map, and, as a result, dimensions and acreages may vary from legal descriptions. For complete legal descriptions or conveyances, please refer to the appropriate deeds and surveys.

NOTICE OF DISCLAIMER

This map represents a compilation of graphical and textual information from deeds and surveys, a digital planimetric base map, and digital conversion of hand-drawn mylar maps. Errors and omissions can occur from each of these sources, each source represents a large number of records and originators of information. As a practical matter, the County does not warrant the accuracy or completeness of the information portrayed. The end user of these maps agrees to accept the data "as is" with the full knowledge that errors and omissions may exist, and to hold harmless the County for any damages that may result from an inappropriate use of these maps.

SPECIAL DISTRICT INFORMATION

Ithaca City School District
 Danby Fire District

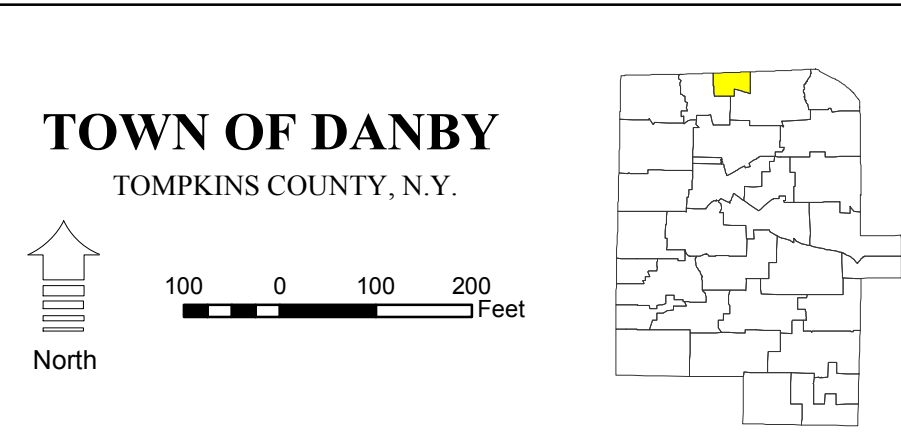
- LEGEND**
- Building Footprint (1991-2017)
 - Curb/Pavement Line
 - Railroad
 - Hydrography
 - Special Districts
 - Municipality
 - Military Tract/Watkins & Flint Lot Number
 - Parcel Connector
 - Property Line
 - Former Property Line
 - Current Year Changes
 - Block Limit
 - External Tax Map
 - Block Number

Parcel Lot Number	Previous Lot Number	Subdivision Lot Number	Deed/Survey Acreage	Computed Acreage	Grouped (Total) Acreage	Scaled (Calculated) Acreage	Deed Dimension
43.1							
3.12							
4.3							
5.6 Ac							
2.11 Ac C							
18.50 Ac C							
100s							
100d							

TOWN OF DANBY
 TOMPKINS COUNTY, N.Y.

100 0 100 200 Feet

North

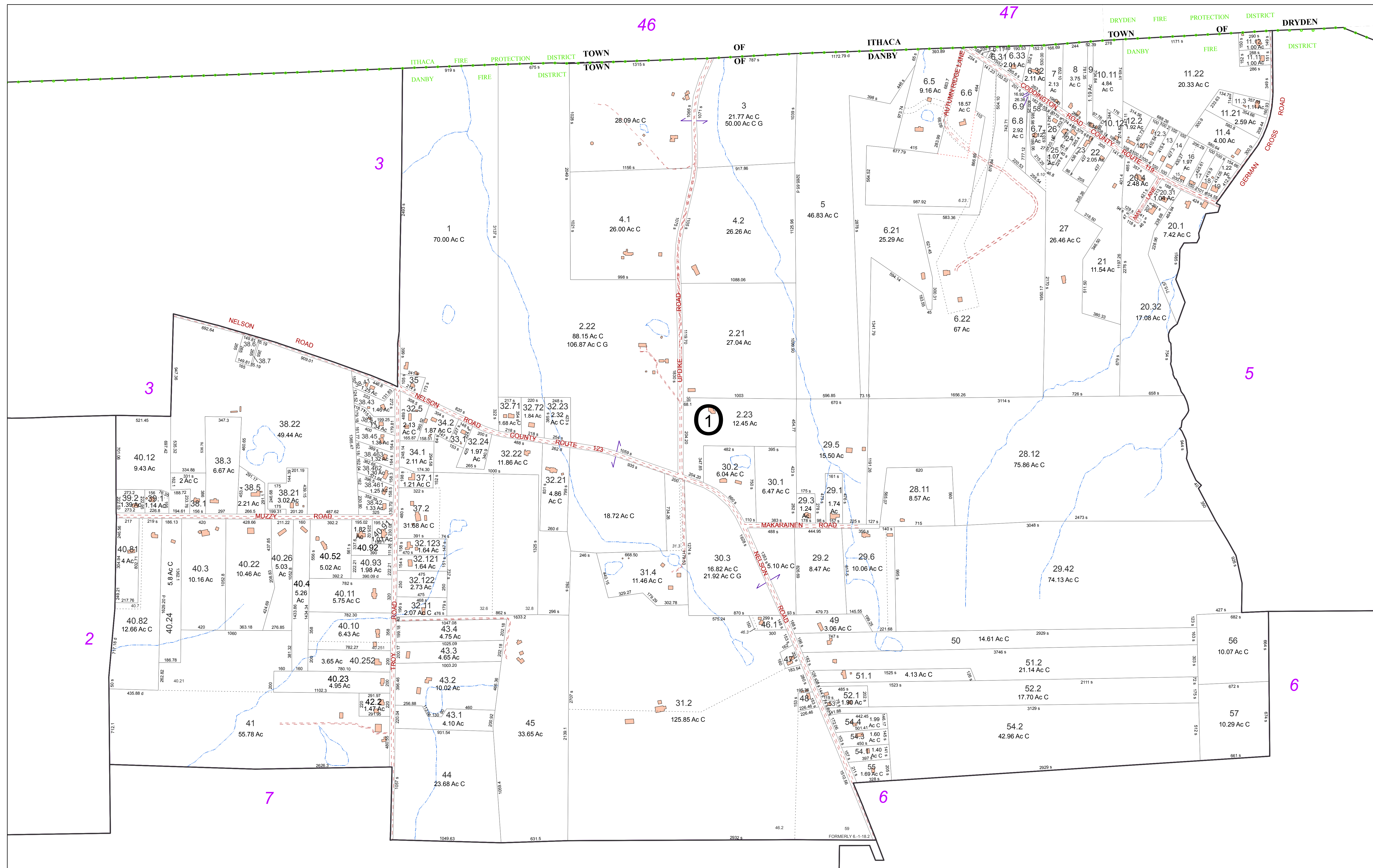


MAP: 3

SCALE: 1" = 200'

(When plotted on Arch D Media)
 11 x 17" (47%), scale is 1" = 400'

MAP REVISED: 1-JULY-2017
 MAP PRINTED: 1-JULY-2017



FOR TAX PURPOSES ONLY
NOT TO BE USED FOR CONVEYANCE

All tax maps are referenced to the New York State Plane Central Coordinate System using the 1983 North American Datum. Property lines have been registered to 1991-92 Tompkins County Digital Planimetric Base Map, and, as a result, dimensions and acreages may vary from legal descriptions. For complete legal descriptions or conveyances, please refer to the appropriate deeds and surveys.

NOTICE OF DISCLAIMER
This map represents a compilation of graphical and textual information from deeds and surveys, a digital planimetric base map, and digital conversion of hand-drawn mylar maps. Errors and omissions can occur from each of these sources, each source represents a large number of records and originators of information. As a practical matter, the County does not warrant the accuracy or completeness of the information portrayed. The end user of these maps agrees to accept the data "as is" with the full knowledge that errors and omissions may exist, and to hold harmless the County for any damages that may result from an inappropriate use of these maps.

SPECIAL DISTRICT INFORMATION

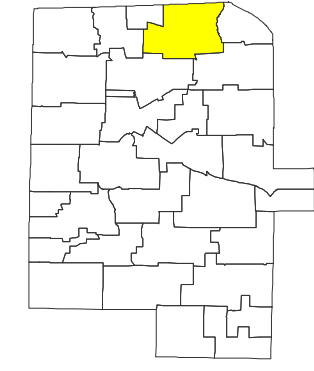
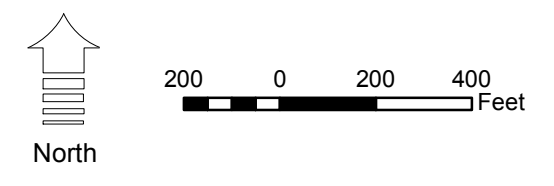
Ithaca City School District
Danby Fire District

- Building Footprint (1991-2017)
- Curb/Pavement Line
- Railroad
- Hydrography
- Special Districts
- Municipality
- Military Tract/Watkins & Flint Lot Number

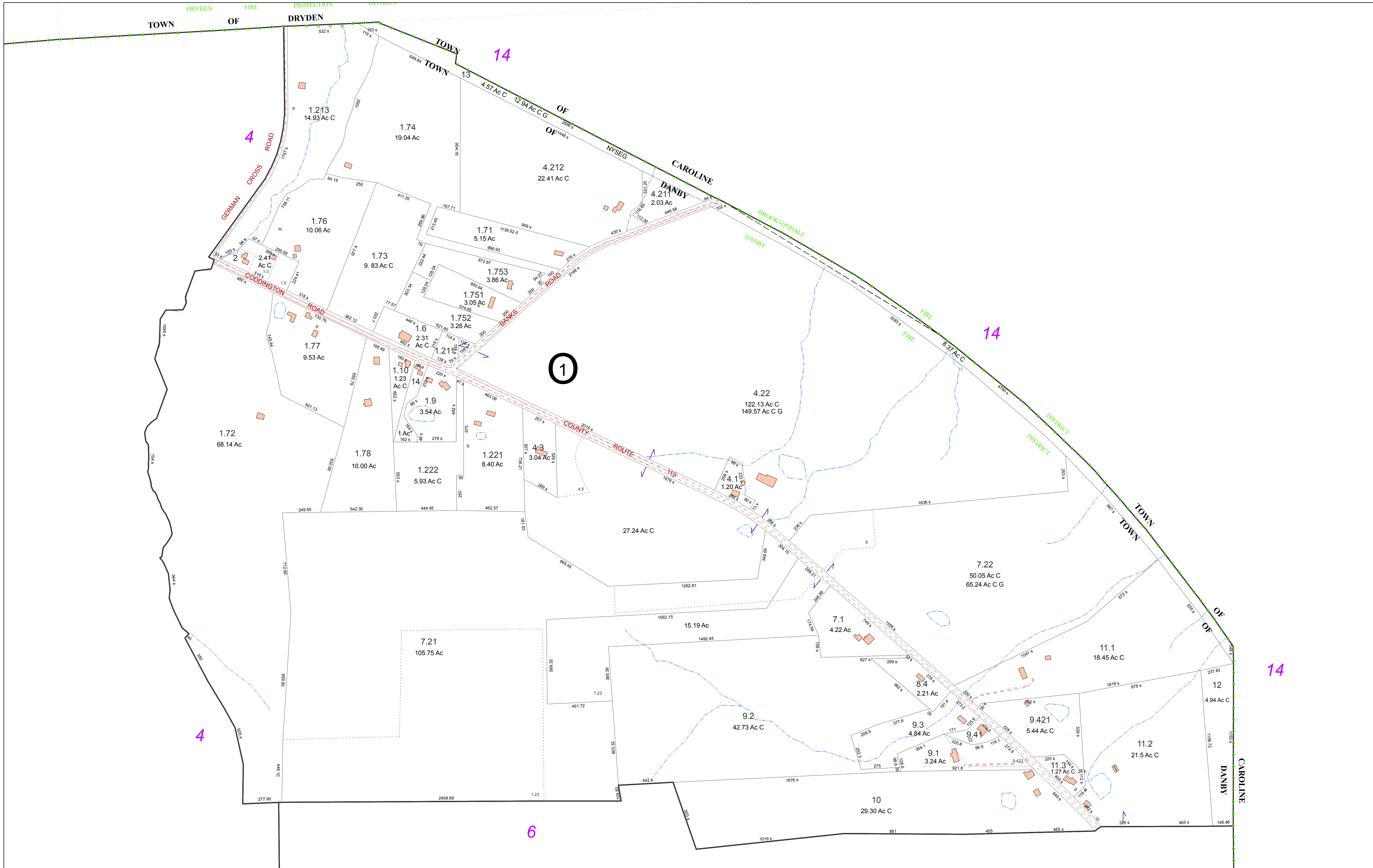
- LEGEND**
- Parcel Connector
 - Property Line
 - Former Property Line
 - Current Year Changes
 - Block Limit
 - External Tax Map
 - Block Number

- Parcel Lot Number
- Previous Lot Number
- Subdivision Lot Number
- Deed/Survey Acreage
- Computed Acreage
- Grouped (Total) Acreage
- Scaled (Calculated) Acreage
- Deed Dimension

TOWN OF DANBY
TOMPKINS COUNTY, N.Y.



MAP: 4
SCALE: 1" = 400'
(When plotted on Arch D Media)
11 x 17" (47%), scale is 1" = 800'
MAP REVISED: 1-JULY-2017
MAP PRINTED: 1-JULY-2017



FOR TAX PURPOSES ONLY
 NOT TO BE USED FOR CONVEYANCE

All tax maps are referenced to the New York State Plane Central Coordinate System using the 1983 North American Datum. Property lines have been registered to 1991-92 Tompkins County Digital Planimetric Base Map, and, as a result, dimensions and acreages may vary from legal descriptions. For complete legal descriptions or conveyances, please refer to the appropriate deeds and surveys.

NOTICE OF DISCLAIMER

This map represents a compilation of graphical and textual information from deeds and surveys, a digital planimetric base map, and digital conversion of hand-drawn mylar maps. Errors and omissions can occur from each of these sources, each source represents a large number of records and originators of information. As a practical matter, the County does not warrant the accuracy or completeness of the information portrayed. The end user of these maps agrees to accept the data "as is" with the full knowledge that errors and omissions may exist, and to hold harmless the County for any damages that may result from an inappropriate use of these maps.

SPECIAL DISTRICT INFORMATION

Ithaca City School District
 Danby Fire District

- Building Footprint (1991-2017)
- Curb/Pavement Line
- Railroad
- Hydrography
- Special Districts
- Municipality
- Military Tract/Watkins & Flint Lot Number

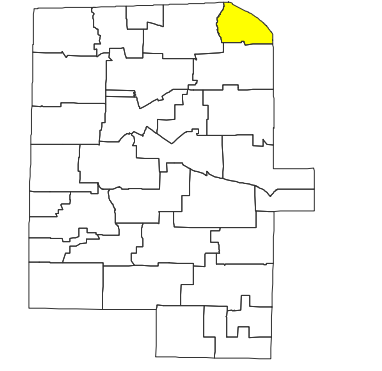
- LEGEND**
- Parcel Connector
 - Property Line
 - Former Property Line
 - Current Year Changes
 - Block Limit
 - External Tax Map
 - Block Number

Parcel Lot Number	Previous Lot Number	Subdivision Lot Number	Deed/Survey Acreage	Computed Acreage	Grouped (Total) Acreage	Scaled (Calculated) Acreage	Deed Dimension
43.1							
3.12							
4.3							
5.6 Ac							
2.11 Ac C							
18.50 Ac C							
100s							
100d							

TOWN OF DANBY
 TOMPKINS COUNTY, N.Y.

North

150 0 150 300 Feet

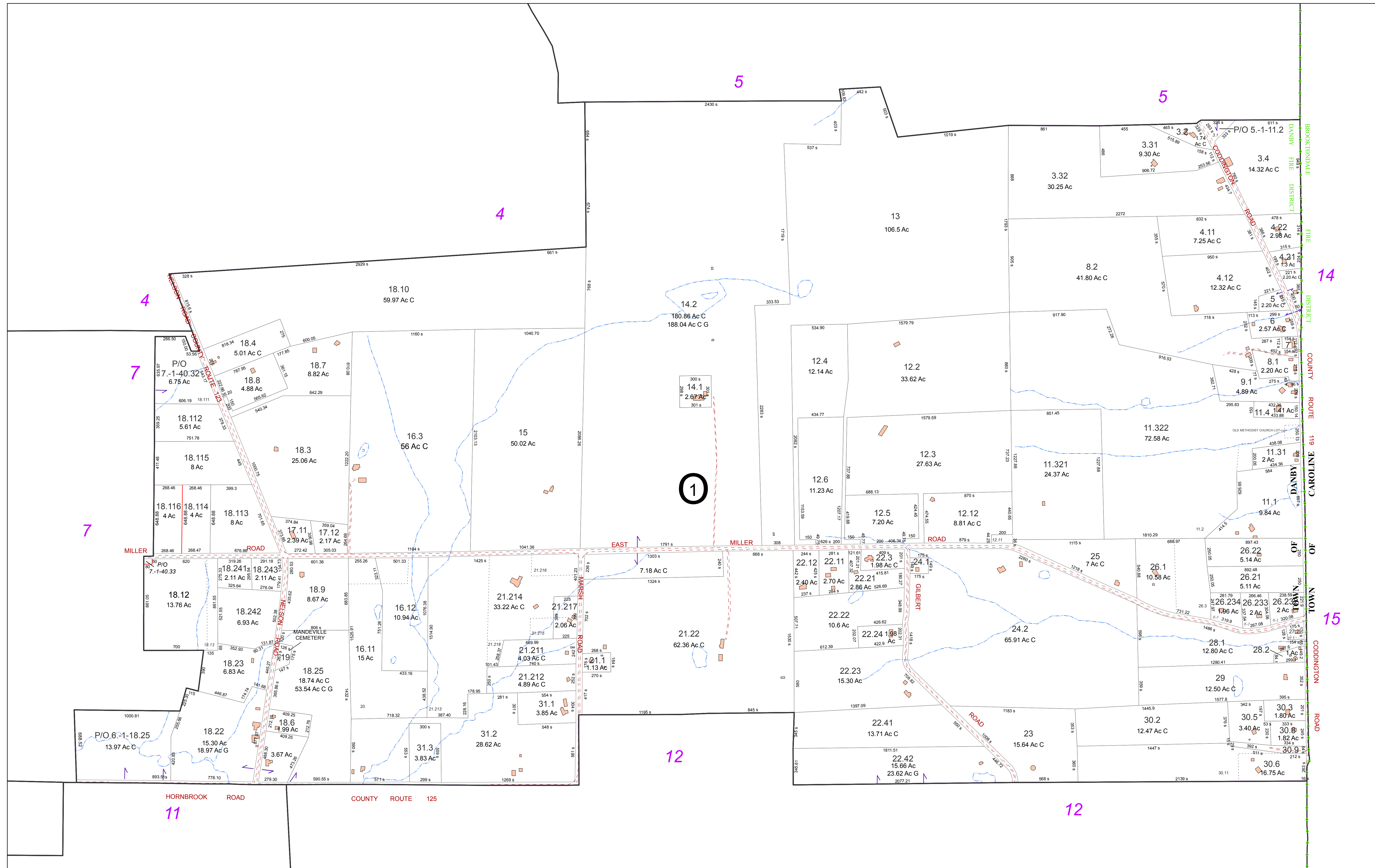


MAP: 5

SCALE: 1" = 300'

(When plotted on Arch D Media)
 11 x 17" (47%), scale is 1" = 600'

MAP REVISED: 1-JULY-2017
 MAP PRINTED: 1-JULY-2017



FOR TAX PURPOSES ONLY
 NOT TO BE USED FOR CONVEYANCE

All tax maps are referenced to the New York State Plane Central Coordinate System using the 1983 North American Datum. Property lines have been registered to 1991-92 Tompkins County Digital Planimetric Base Map, and, as a result, dimensions and acreages may vary from legal descriptions. For complete legal descriptions or conveyances, please refer to the appropriate deeds and surveys.

NOTICE OF DISCLAIMER

This map represents a compilation of graphical and textual information from deeds and surveys, a digital planimetric base map, and digital conversion of hand-drawn mylar maps. Errors and omissions can occur from each of these sources, each source represents a large number of records and originators of information. As a practical matter, the County does not warrant the accuracy or completeness of the information portrayed. The end user of these maps agrees to accept the data "as is" with the full knowledge that errors and omissions may exist, and to hold harmless the County for any damages that may result from an inappropriate use of these maps.

SPECIAL DISTRICT INFORMATION

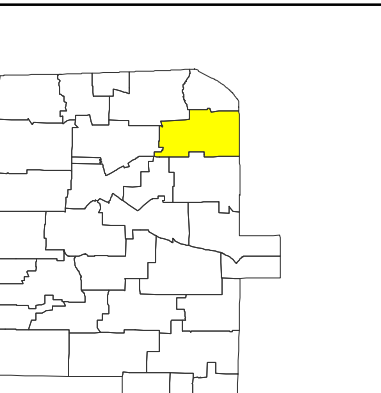
Ithaca City School District
 Danby Fire District

- LEGEND**
- Building Footprint (1991-2017)
 - Curb/Pavement Line
 - Railroad
 - Hydrography
 - Special Districts
 - Municipality
 - Military Tract/Watkins & Flint Lot Number
 - Parcel Connector
 - Property Line
 - Former Property Line
 - Current Year Changes
 - Block Limit
 - External Tax Map
 - Block Number

Parcel Lot Number	Previous Lot Number	Subdivision Lot Number	Deed/Survey Acreage	Computed Acreage	Grouped (Total) Acreage	Scaled (Calculated) Acreage	Deed Dimension
43.1							
3.12							
4.3							
5.6 Ac							
2.11 Ac C							
18.50 Ac G							
100s							
100d							

TOWN OF DANBY
 TOMPKINS COUNTY, N.Y.

North

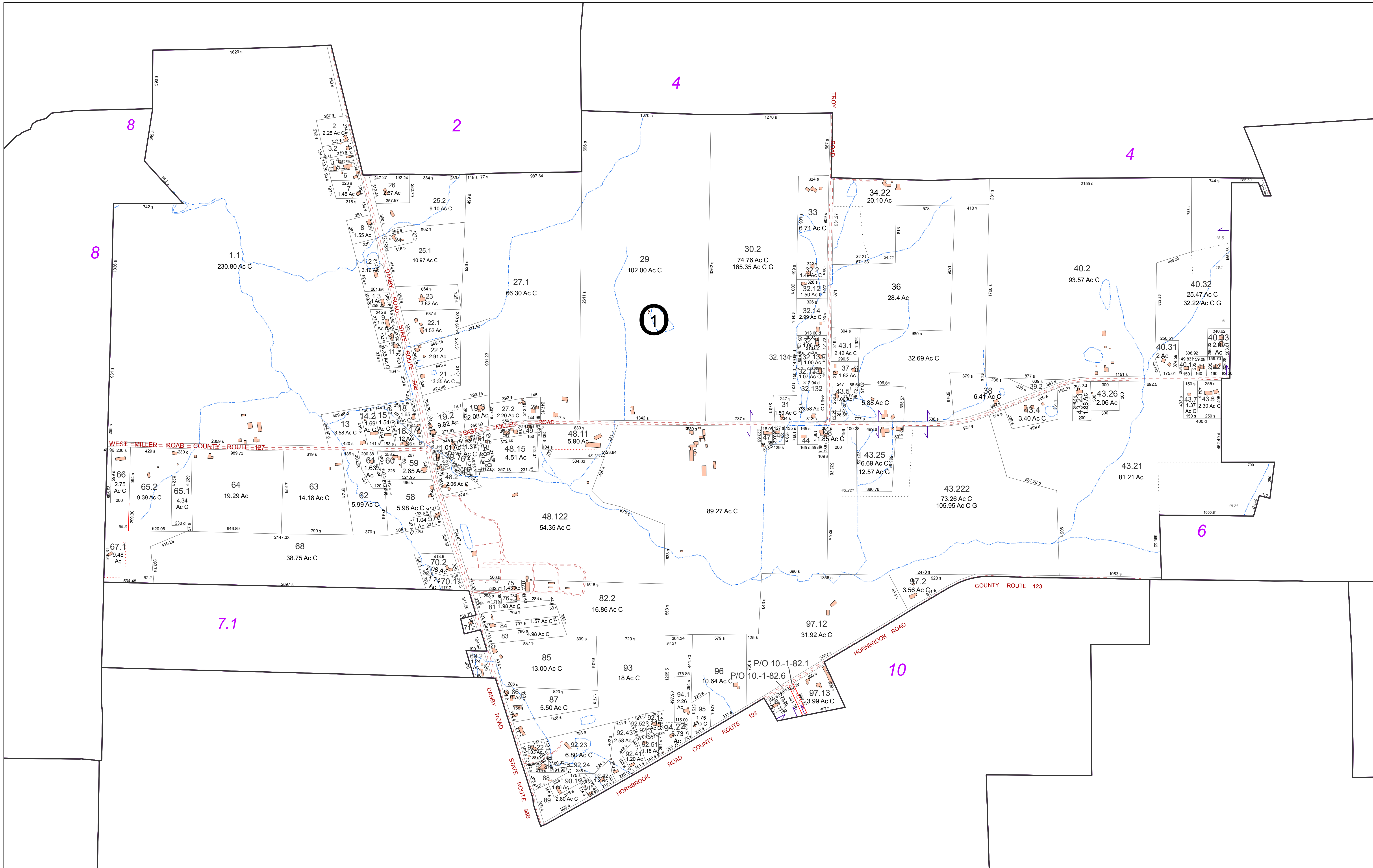


MAP: 6

SCALE: 1" = 400'

(When plotted on Arch D Media)
 11 x 17" (47%) scale is 1" = 800'

MAP REVISED: 1-JULY-2017
 MAP PRINTED: 1-JULY-2017



FOR TAX PURPOSES ONLY
NOT TO BE USED FOR CONVEYANCE

All tax maps are referenced to the New York State Plane Central Coordinate System using the 1983 North American Datum. Property lines have been registered to 1991-92 Tompkins County Digital Planimetric Base Map, and, as a result, dimensions and acreages may vary from legal descriptions. For complete legal descriptions or conveyances, please refer to the appropriate deeds and surveys.

NOTICE OF DISCLAIMER
This map represents a compilation of graphical and textual information from deeds and surveys, a digital planimetric base map, and digital conversion of hand-drawn mylar maps. Errors and omissions can occur from each of these sources, each source represents a large number of records and originators of information. As a practical matter, the County does not warrant the accuracy or completeness of the information portrayed. The end user of these maps agrees to accept the data "as is" with the full knowledge that errors and omissions may exist, and to hold harmless the County for any damages that may result from an inappropriate use of these maps.

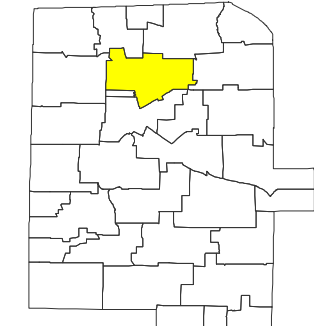
SPECIAL DISTRICT INFORMATION
Ithaca City School District
Danby Fire District

- Building Footprint (1991-2017)
- Curb/Pavement Line
- Railroad
- Hydrography
- Special Districts
- Municipality
- Military Tract/Watkins & Flint Lot Number

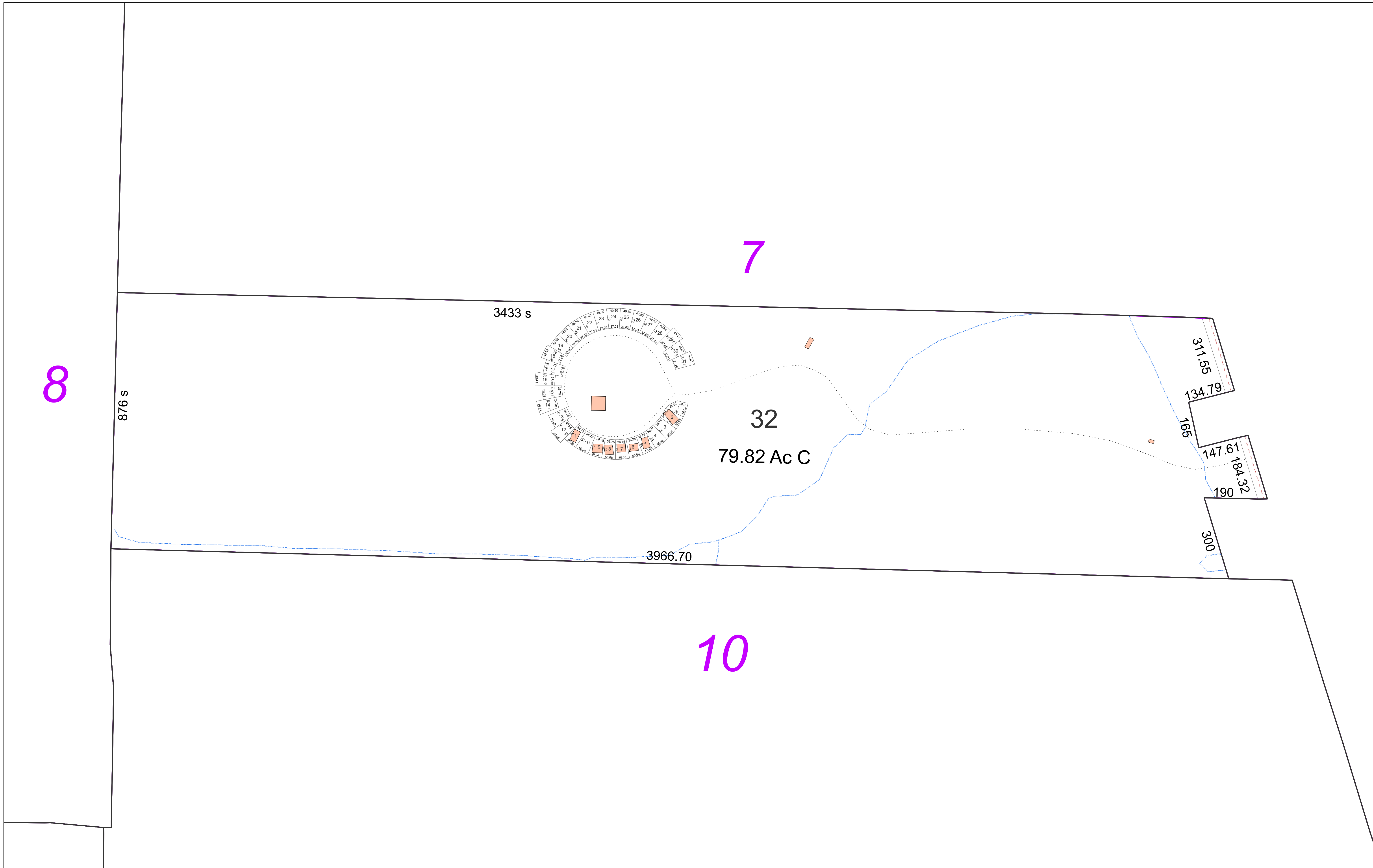
- LEGEND**
- Parcel Connector
 - Property Line
 - Former Property Line
 - Current Year Changes
 - Block Limit
 - External Tax Map
 - Block Number

- 43.1 Parcel Lot Number
- 3.12 Previous Lot Number
- 4.3 Subdivision Lot Number
- 5.6 Ac Deed/Survey Acreage
- 2.11 Ac C Computed Acreage
- 18.50 Ac G Grouped (Total) Acreage
- 100s Scaled (Calculated) Acreage
- 100d Deed Dimension

TOWN OF DANBY
TOMPKINS COUNTY, N.Y.



MAP: 7
SCALE: 1" = 450'
(When plotted on Arch D Media)
11 x 17" (47%), scale is 1" = 900'
MAP REVISED: 1-JULY-2017
MAP PRINTED: 1-JULY-2017



FOR TAX PURPOSES ONLY
NOT TO BE USED FOR CONVEYANCE

All tax maps are referenced to the New York State Plane Central Coordinate System using the 1983 North American Datum. Property lines have been registered to 1991-92 Tompkins County Digital Planimetric Base Map, and, as a result, dimensions and acreages may vary from legal descriptions. For complete legal descriptions or conveyances, please refer to the appropriate deeds and surveys.

NOTICE OF DISCLAIMER
 This map represents a compilation of graphical and textual information from deeds and surveys, a digital planimetric base map, and digital conversion of hand-drawn mylar maps. Errors and omissions can occur from each of these sources, each source represents a large number of records and originators of information. As a practical matter, the County does not warrant the accuracy or completeness of the information portrayed. The end user of these maps agrees to accept the data "as is" with the full knowledge that errors and omissions may exist, and to hold harmless the County for any damages that may result from an inappropriate use of these maps.

SPECIAL DISTRICT INFORMATION

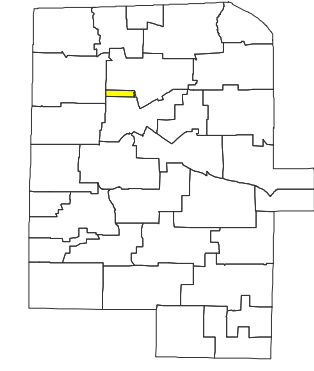
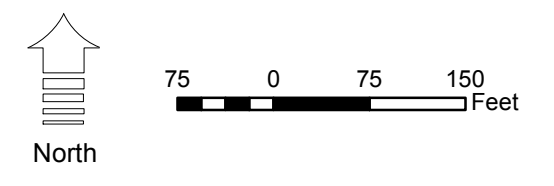
Ithaca City School District
 Danby Fire District

- Building Footprint (1991-2017)
- Curb/Pavement Line
- Railroad
- Hydrography
- Special Districts
- Municipality
- Military Tract/Watkins & Flint Lot Number

- LEGEND**
- Parcel Connector
 - Property Line
 - Former Property Line
 - Current Year Changes
 - Block Limit
 - External Tax Map
 - Block Number

43.1	Parcel Lot Number
3 12	Previous Lot Number
4 3	Subdivision Lot Number
5.6 Ac	Deed/Survey Acreage
2.11 Ac C	Computed Acreage
18.50 Ac G	Grouped (Total) Acreage
100s	Scaled (Calculated) Acreage
100d	Deed Dimension

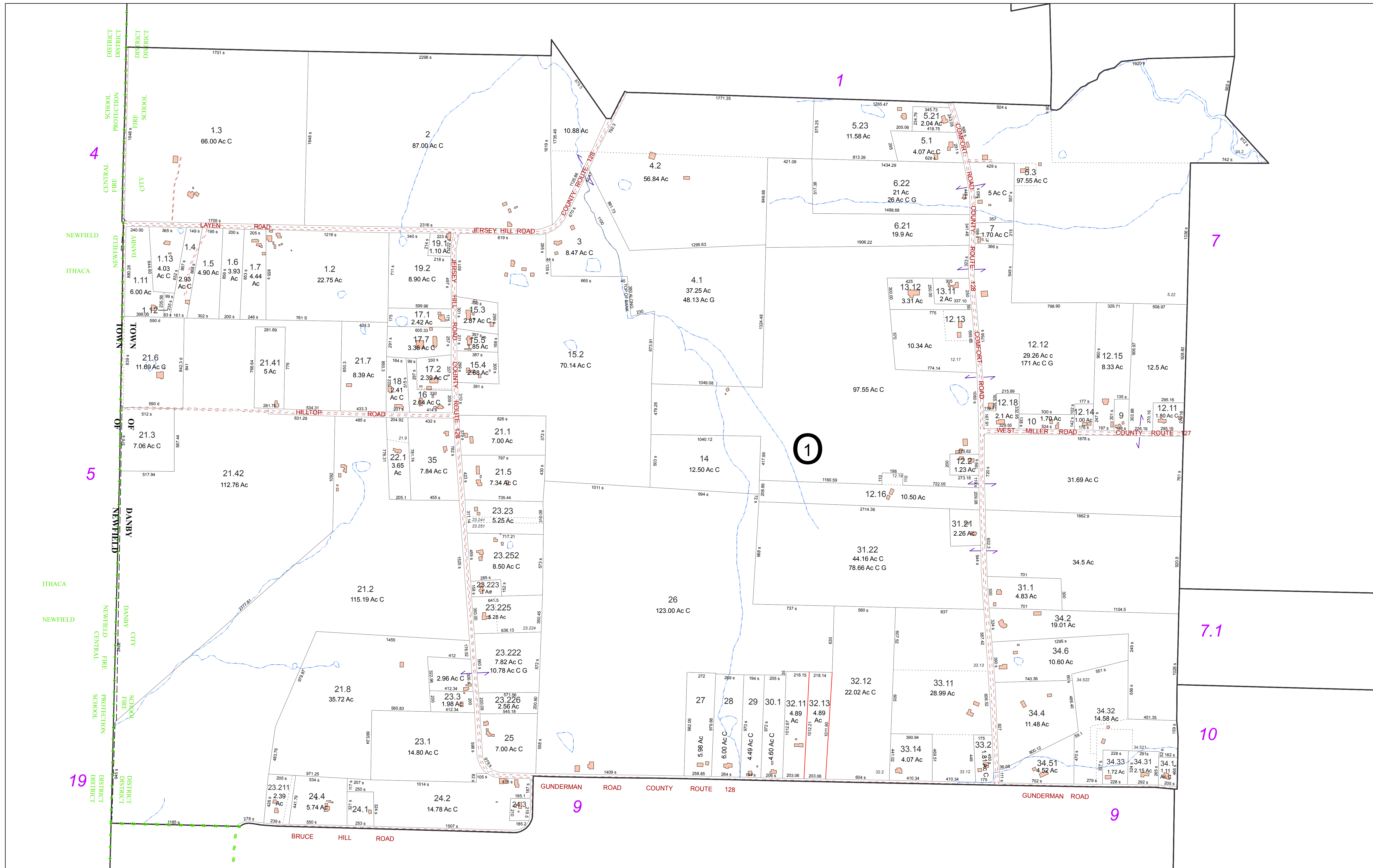
TOWN OF DANBY
 TOMPKINS COUNTY, N.Y.



MAP: 7.1

SCALE: **1" = 150'**
 (When plotted on Arch D Media)
 11 x 17" (47%), scale is 1" = 300'

MAP REVISED: 1-JULY-2017
 MAP PRINTED: 1-JULY-2017



FOR TAX PURPOSES ONLY
 NOT TO BE USED FOR CONVEYANCE

All tax maps are referenced to the New York State Plane Central Coordinate System using the 1983 North American Datum. Property lines have been registered to 1991-92 Tompkins County Digital Planimetric Base Map, and, as a result, dimensions and acreages may vary from legal descriptions. For complete legal descriptions or conveyances, please refer to the appropriate deeds and surveys.

NOTICE OF DISCLAIMER

This map represents a compilation of graphical and textual information from deeds and surveys, a digital planimetric base map, and digital conversion of hand-drawn mylar maps. Errors and omissions can occur from each of these sources, each source represents a large number of records and originators of information. As a practical matter, the County does not warrant the accuracy or completeness of the information portrayed. The end user of these maps agrees to accept the data "as is" with the full knowledge that errors and omissions may exist, and to hold harmless the County for any damages that may result from an inappropriate use of these maps.

SPECIAL DISTRICT INFORMATION

Ithaca City School District
 Danby Fire District


- LEGEND**
- Building Footprint (1991-2017)
 - Curb/Pavement Line
 - Railroad
 - Hydrography
 - Special Districts
 - Municipality
 - Military Tract/Watkins & Flint Lot Number
 - Parcel Connector
 - Property Line
 - Former Property Line
 - Current Year Changes
 - Block Limit
 - External Tax Map
 - Block Number

- 43.1** Parcel Lot Number
- 3 12** Previous Lot Number
- 4 3** Subdivision Lot Number
- 5.6 Ac** Deed/Survey Acreage
- 2.11 Ac C** Computed Acreage
- 18.50 Ac G** Grouped (Total) Acreage
- 100s** Scaled (Calculated) Acreage
- 100d** Deed Dimension

TOWN OF DANBY
 TOMPKINS COUNTY, N.Y.

200 0 200 400 Feet

North

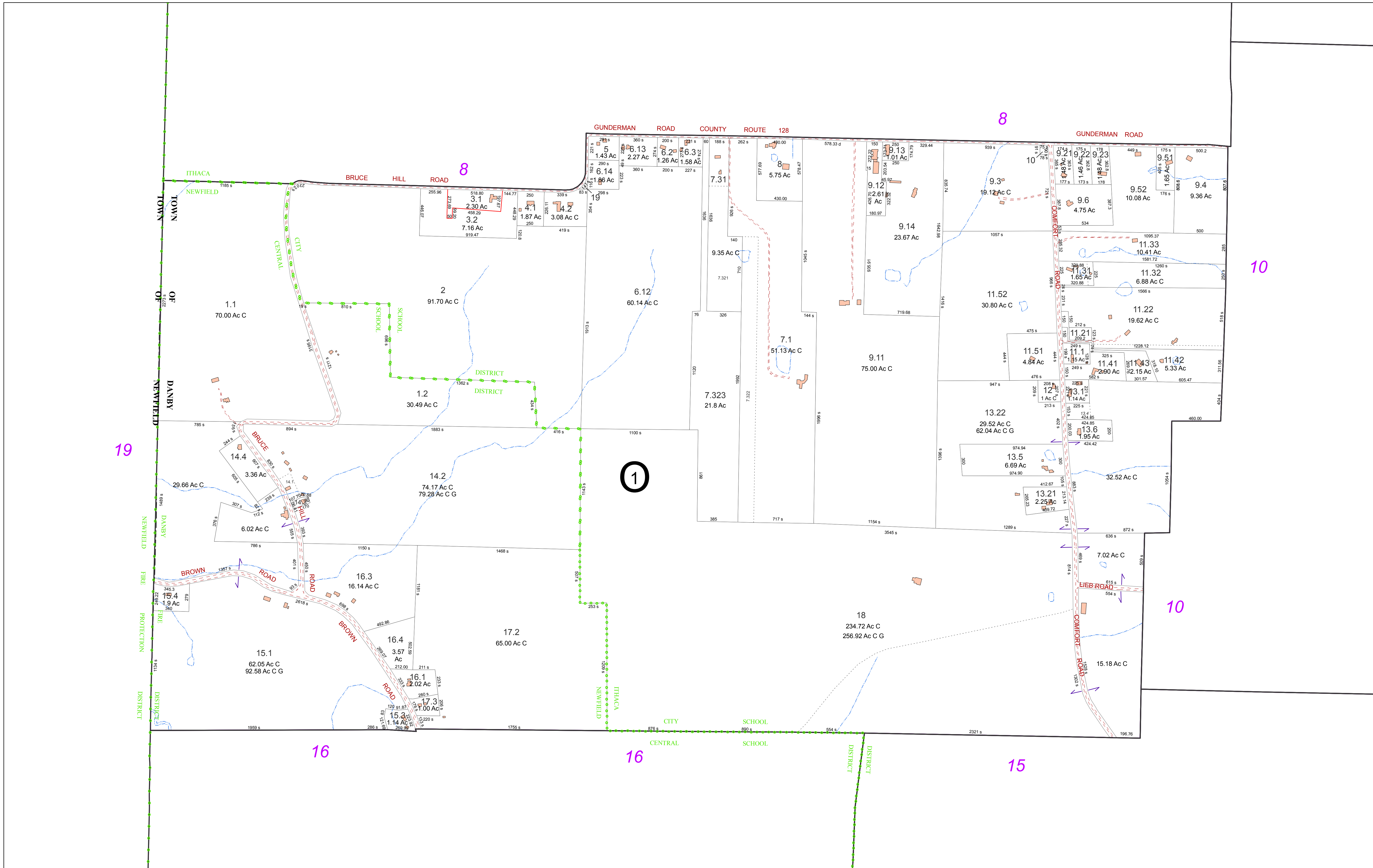


MAP: 8

SCALE: 1" = 400'

(When plotted on Arch D Media)
 11 x 17" (47%), scale is 1" = 800'

MAP REVISED: 1-JULY-2017
 MAP PRINTED: 1-JULY-2017



FOR TAX PURPOSES ONLY
NOT TO BE USED FOR CONVEYANCE

All tax maps are referenced to the New York State Plane Central Coordinate System using the 1983 North American Datum. Property lines have been registered to 1991-92 Tompkins County Digital Planimetric Base Map, and, as a result, dimensions and acreages may vary from legal descriptions. For complete legal descriptions or conveyances, please refer to the appropriate deeds and surveys.

NOTICE OF DISCLAIMER
This map represents a compilation of graphical and textual information from deeds and surveys, a digital planimetric base map, and digital conversion of hand-drawn mylar maps. Errors and omissions can occur from each of these sources, each source represents a large number of records and originators of information. As a practical matter, the County does not warrant the accuracy or completeness of the information portrayed. The end user of these maps agrees to accept the data "as is" with the full knowledge that errors and omissions may exist, and to hold harmless the County for any damages that may result from an inappropriate use of these maps.

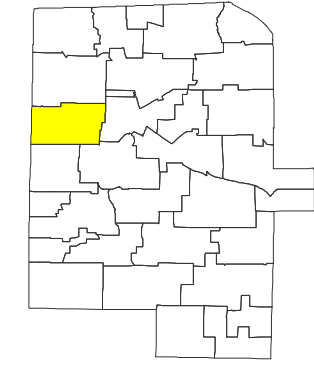
SPECIAL DISTRICT INFORMATION
Ithaca City School District
Newfield Central School District
Danby Fire District

- Building Footprint (1991-2017)
- Curb/Pavement Line
- Railroad
- Hydrography
- Special Districts
- Municipality
- Military Tract/Watkins & Flint Lot Number

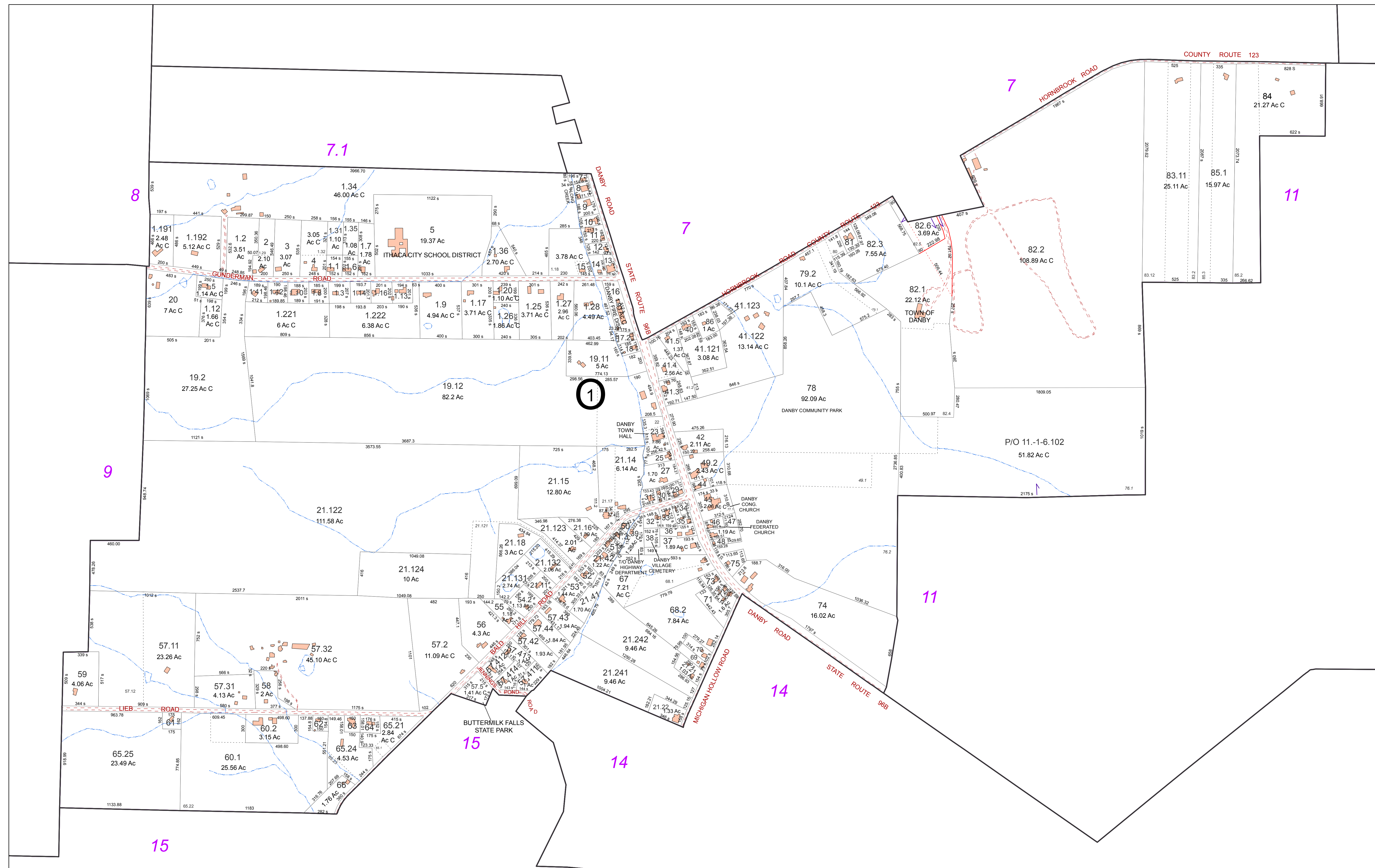
- LEGEND**
- Parcel Connector
 - Property Line
 - Former Property Line
 - Current Year Changes
 - Block Limit
 - External Tax Map
 - Block Number

- 43.1** Parcel Lot Number
- 3 12** Previous Lot Number
- 4 3** Subdivision Lot Number
- 5.6 Ac** Deed/Survey Acreage
- 2.11 Ac C** Computed Acreage
- 18.50 Ac G** Grouped (Total) Acreage
- 100s** Scaled (Calculated) Acreage
- 100d** Deed Dimension

TOWN OF DANBY
TOMPKINS COUNTY, N.Y.



MAP: 9
SCALE: 1" = 400'
(When plotted on Arch D Media)
11 x 17" (47%), scale is 1" = 800'
MAP REVISED: 1-JULY-2017
MAP PRINTED: 1-JULY-2017



FOR TAX PURPOSES ONLY
NOT TO BE USED FOR CONVEYANCE
 All tax maps are referenced to the New York State Plane Central Coordinate System using the 1983 North American Datum. Property lines have been registered to 1991-92 Tompkins County Digital Planimetric Base Map, and, as a result, dimensions and acreages may vary from legal descriptions. For complete legal descriptions or conveyances, please refer to the appropriate deeds and surveys.

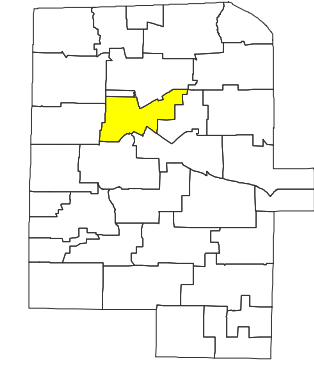
NOTICE OF DISCLAIMER
 This map represents a compilation of graphical and textual information from deeds and surveys, a digital planimetric base map, and digital conversion of hand-drawn mylar maps. Errors and omissions can occur from each of these sources, each source represents a large number of records and originators of information. As a practical matter, the County does not warrant the accuracy or completeness of the information portrayed. The end user of these maps agrees to accept the data "as is" with the full knowledge that errors and omissions may exist, and to hold harmless the County for any damages that may result from an inappropriate use of these maps.

SPECIAL DISTRICT INFORMATION
 Ithaca City School District
 Danby Fire District

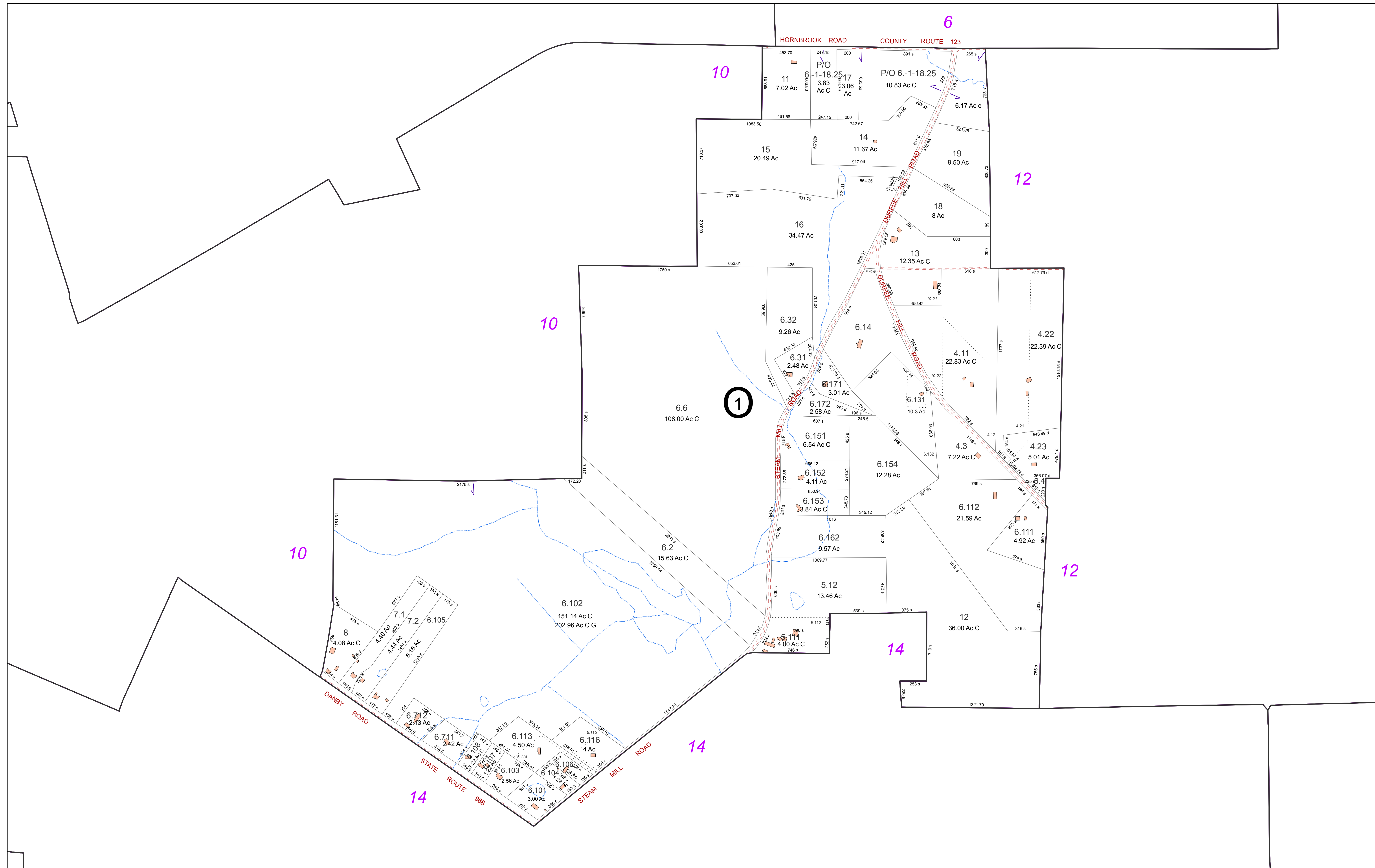
- LEGEND**
- Building Footprint (1991-2017)
 - Curb/Pavement Line
 - Railroad
 - Hydrography
 - Special Districts
 - Municipality
 - Military Tract/Watkins & Flint Lot Number
 - Parcel Connector
 - Property Line
 - Former Property Line
 - Current Year Changes
 - Block Limit
 - External Tax Map
 - Block Number

- 43.1** Parcel Lot Number
- 3 12** Previous Lot Number
- 4 3** Subdivision Lot Number
- 5.6 Ac** Deed/Survey Acreage
- 2.11 Ac C** Computed Acreage
- 18.50 Ac G** Grouped (Total) Acreage
- 100s** Scaled (Calculated) Acreage
- 100d** Deed Dimension

TOWN OF DANBY
 TOMPKINS COUNTY, N.Y.



MAP: 10
 SCALE: 1" = 400'
 (When plotted on Arch D Media)
 11 x 17" (47%), scale is 1" = 800'
 MAP REVISED: 1-JULY-2017
 MAP PRINTED: 1-JULY-2017



FOR TAX PURPOSES ONLY
NOT TO BE USED FOR CONVEYANCE

All tax maps are referenced to the New York State Plane Central Coordinate System using the 1983 North American Datum. Property lines have been registered to 1991-92 Tompkins County Digital Planimetric Base Map, and, as a result, dimensions and acreages may vary from legal descriptions. For complete legal descriptions or conveyances, please refer to the appropriate deeds and surveys.

NOTICE OF DISCLAIMER
This map represents a compilation of graphical and textual information from deeds and surveys, a digital planimetric base map, and digital conversion of hand-drawn mylar maps. Errors and omissions can occur from each of these sources, each source represents a large number of records and originators of information. As a practical matter, the County does not warrant the accuracy or completeness of the information portrayed. The end user of these maps agrees to accept the data "as is" with the full knowledge that errors and omissions may exist, and to hold harmless the County for any damages that may result from an inappropriate use of these maps.

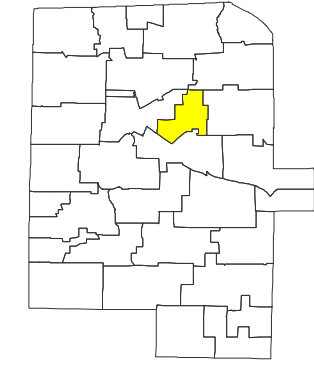
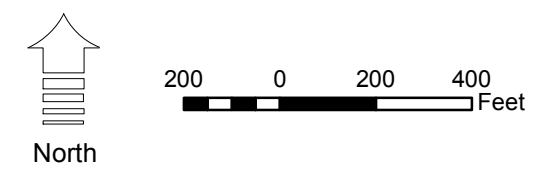
SPECIAL DISTRICT INFORMATION
Ithaca City School District
Danby Fire District

- Building Footprint (1991-2017)
- Curb/Pavement Line
- Railroad
- Hydrography
- Special Districts
- Municipality
- Military Tract/Watkins & Flint Lot Number

- LEGEND**
- Parcel Connector
 - Property Line
 - Former Property Line
 - Current Year Changes
 - Block Limit
 - External Tax Map
 - Block Number

- 43.1** Parcel Lot Number
- 3 12** Previous Lot Number
- A 3** Subdivision Lot Number
- 5.6 Ac** Deed/Survey Acreage
- 2.11 Ac C** Computed Acreage
- 18.50 Ac G** Grouped (Total) Acreage
- 100s** Scaled (Calculated) Acreage
- 100d** Deed Dimension

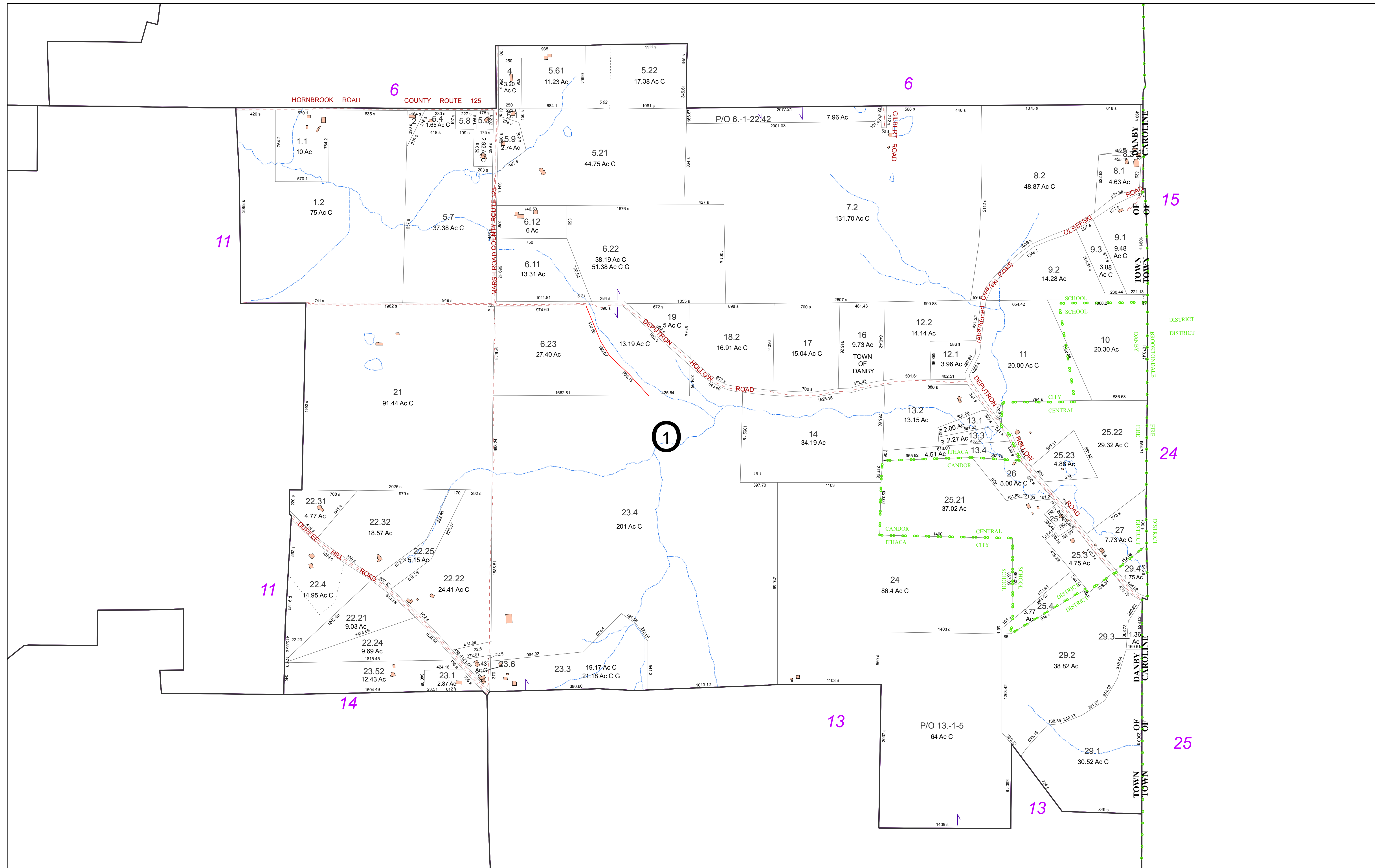
TOWN OF DANBY
TOMPKINS COUNTY, N.Y.



MAP: 11

SCALE: **1" = 400'**
(When plotted on Arch D Media)
11 x 17" (47%), scale is 1" = 800'

MAP REVISED: 1-JULY-2017
MAP PRINTED: 1-JULY-2017



FOR TAX PURPOSES ONLY
NOT TO BE USED FOR CONVEYANCE
 All tax maps are referenced to the New York State Plane Central Coordinate System using the 1983 North American Datum. Property lines have been registered to 1991-92 Tompkins County Digital Planimetric Base Map, and, as a result, dimensions and acreages may vary from legal descriptions. For complete legal descriptions or conveyances, please refer to the appropriate deeds and surveys.

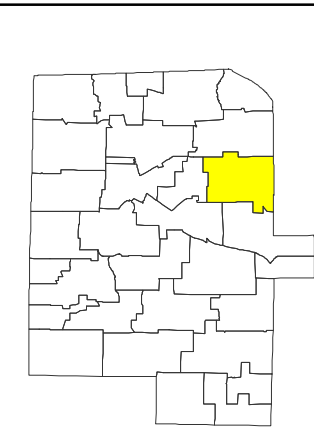
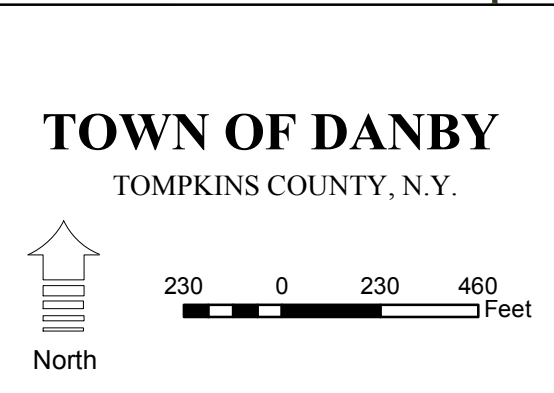
NOTICE OF DISCLAIMER
 This map represents a compilation of graphical and textual information from deeds and surveys, a digital planimetric base map, and digital conversion of hand-drawn mylar maps. Errors and omissions can occur from each of these sources, each source represents a large number of records and originators of information. As a practical matter, the County does not warrant the accuracy or completeness of the information portrayed. The end user of these maps agrees to accept the data "as is" with the full knowledge that errors and omissions may exist, and to hold harmless the County for any damages that may result from an inappropriate use of these maps.

SPECIAL DISTRICT INFORMATION
 Ithaca City School District
 Danby Fire District

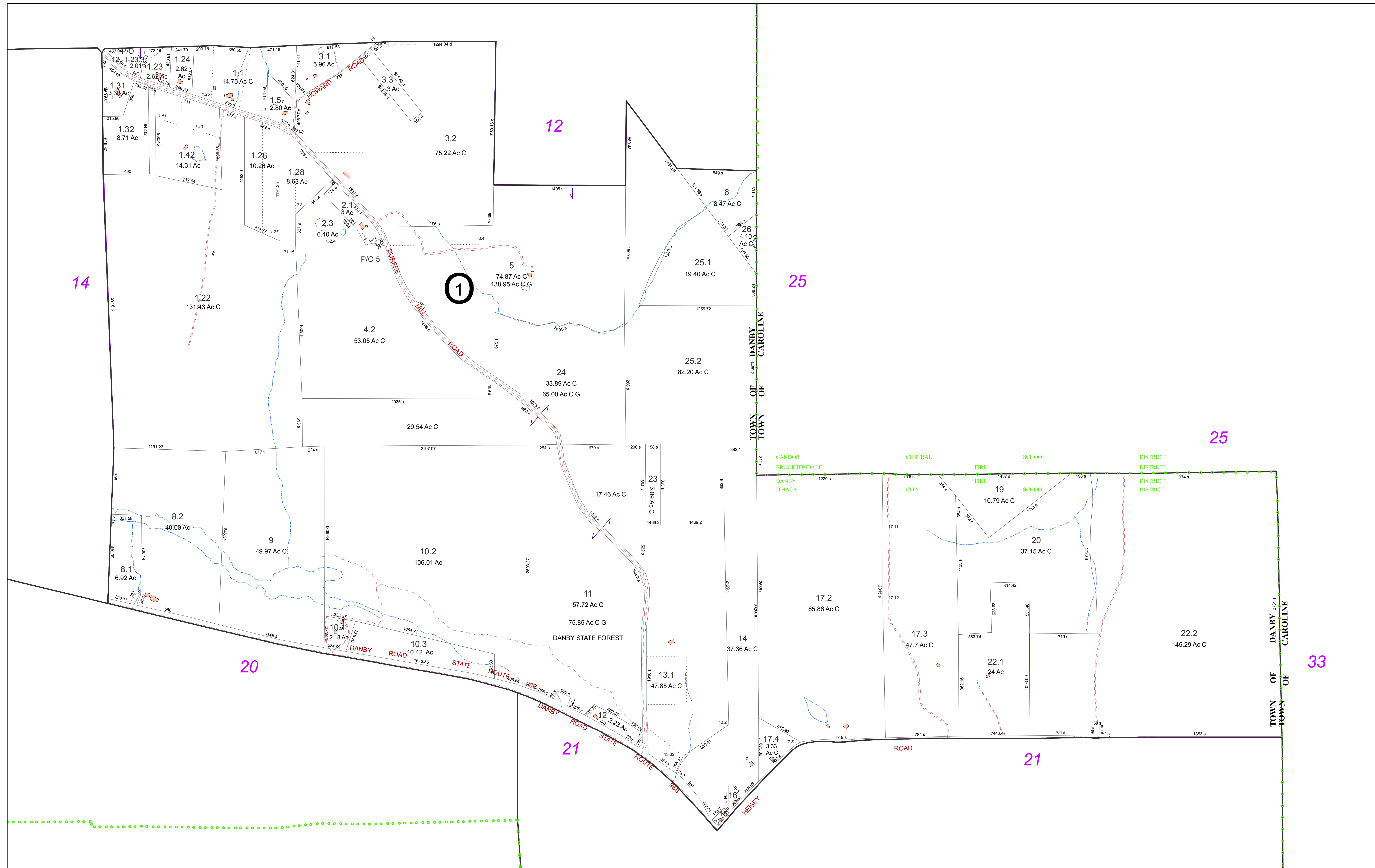
- LEGEND**
- Building Footprint (1991-2017)
 - Curb/Pavement Line
 - Railroad
 - Hydrography
 - Special Districts
 - Municipality
 - Military Tract/Watkins & Flint Lot Number
 - Parcel Connector
 - Property Line
 - Former Property Line
 - Current Year Changes
 - Block Limit
 - External Tax Map
 - Block Number

- 43.1** Parcel Lot Number
- 3 12** Previous Lot Number
- 4 3** Subdivision Lot Number
- 5.6 Ac** Deed/Survey Acreage
- 2.11 Ac C** Computed Acreage
- 18.50 Ac G** Grouped (Total) Acreage
- 100s** Scaled (Calculated) Acreage
- 100d** Deed Dimension

TOWN OF DANBY
 TOMPKINS COUNTY, N.Y.



MAP: 12
 SCALE: **1" = 450'**
 (When plotted on Arch D Media)
 11 x 17" (47%), scale is 1" = 900'
 MAP REVISED: 1-JULY-2017
 MAP PRINTED: 1-JULY-2017



FOR TAX PURPOSES ONLY
NOT TO BE USED FOR CONVEYANCE

All tax maps are referenced to the New York State Plane Central Coordinate System using the 1983 North American Datum. Property lines have been registered to 1991-92 Tompkins County Digital Planimetric Base Map, and, as a result, dimensions and acreages may vary from legal descriptions. For complete legal descriptions or conveyances, please refer to the appropriate deeds and surveys.

NOTICE OF DISCLAIMER
This map represents a compilation of graphical and textual information from deeds and surveys, a digital planimetric base map, and digital conversion of hand-drawn mylar maps. Errors and omissions can occur from each of these sources, each source represents a large number of records and originators of information. As a practical matter, the County does not warrant the accuracy or completeness of the information portrayed. The end user of these maps agrees to accept the data "as is" with the full knowledge that errors and omissions may exist, and to hold harmless the County for any damages that may result from an inappropriate use of these maps.

SPECIAL DISTRICT INFORMATION

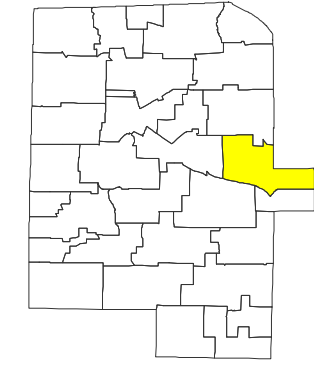
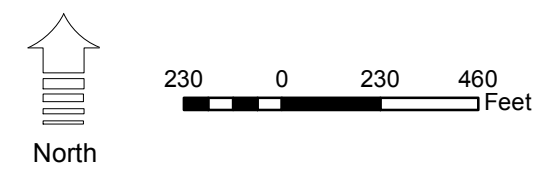
Ithaca City School District
Danby Fire District

- Building Footprint (1991-2017)
- Curb/Pavement Line
- Railroad
- Hydrography
- Special Districts
- Municipality
- Military Tract/Watkins & Flint Lot Number

- LEGEND**
- Parcel Connector
 - Property Line
 - Former Property Line
 - Current Year Changes
 - Block Limit
 - External Tax Map
 - Block Number

- 43.1** Parcel Lot Number
- 3 12** Previous Lot Number
- 4 3** Subdivision Lot Number
- 5.6 Ac** Deed/Survey Acreage
- 2.11 Ac C** Computed Acreage
- 18.50 Ac G** Grouped (Total) Acreage
- 100s** Scaled (Calculated) Acreage
- 100d** Deed Dimension

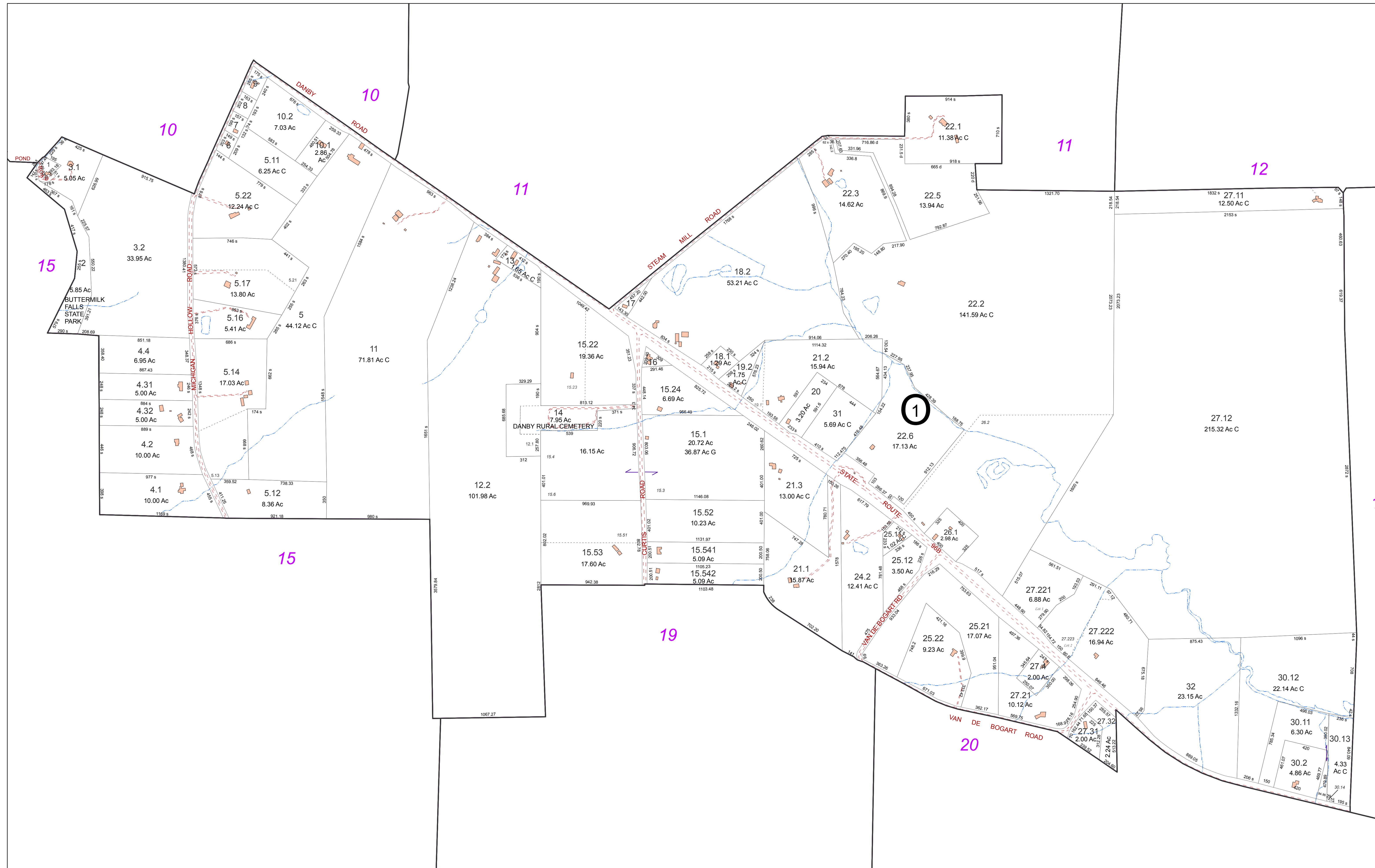
TOWN OF DANBY
TOMPKINS COUNTY, N.Y.



MAP: 13

SCALE: 1" = 450'
(When plotted on Arch D Media)
11 x 17" (47%), scale is 1" = 900'

MAP REVISED: 1-JULY-2017
MAP PRINTED: 1-JULY-2017



FOR TAX PURPOSES ONLY
NOT TO BE USED FOR CONVEYANCE

All tax maps are referenced to the New York State Plane Central Coordinate System using the 1983 North American Datum. Property lines have been registered to 1991-92 Tompkins County Digital Planimetric Base Map, and, as a result, dimensions and acreages may vary from legal descriptions. For complete legal descriptions or conveyances, please refer to the appropriate deeds and surveys.

NOTICE OF DISCLAIMER

This map represents a compilation of graphical and textual information from deeds and surveys, a digital planimetric base map, and digital conversion of hand-drawn mylar maps. Errors and omissions can occur from each of these sources, each source represents a large number of records and originators of information. As a practical matter, the County does not warrant the accuracy or completeness of the information portrayed. The end user of these maps agrees to accept the data "as is" with the full knowledge that errors and omissions may exist, and to hold harmless the County for any damages that may result from an inappropriate use of these maps.

SPECIAL DISTRICT INFORMATION

Ithaca City School District
Danby Fire District

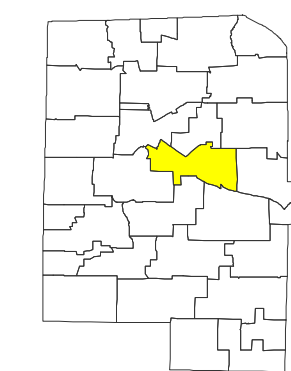
- Building Footprint (1991-2017)
- Curb/Pavement Line
- Railroad
- Hydrography
- Special Districts
- Municipality
- Military Tract/Watkins & Flint Lot Number

LEGEND

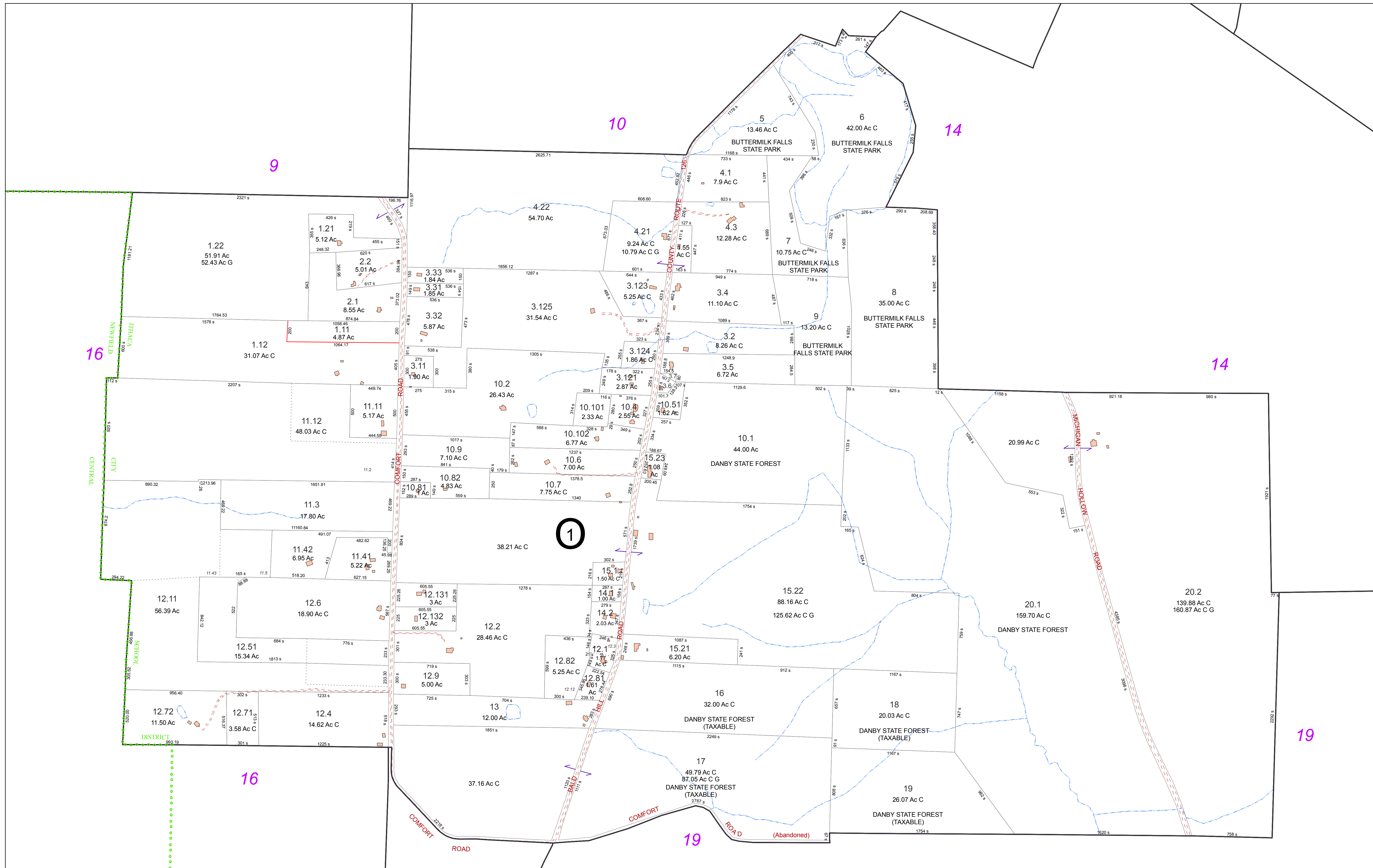
- Parcel Connector
- Property Line
- Former Property Line
- Current Year Changes
- Block Limit
- External Tax Map
- Block Number

- 43.1** Parcel Lot Number
- 3 12** Previous Lot Number
- A 3** Subdivision Lot Number
- 5.6 Ac** Deed/Survey Acreage
- 2.11 Ac C** Computed Acreage
- 18.50 Ac G** Grouped (Total) Acreage
- 100s** Scaled (Calculated) Acreage
- 100d** Deed Dimension

TOWN OF DANBY
TOMPKINS COUNTY, N.Y.



MAP: 14
SCALE: 1" = 400'
(When plotted on Arch D Media)
11 x 17" (47%), scale is 1" = 800'
MAP REVISED: 1-JULY-2017
MAP PRINTED: 1-JULY-2017



FOR TAX PURPOSES ONLY
NOT TO BE USED FOR CONVEYANCE

All tax maps are referenced to the New York State Plane Central Coordinate System using the 1983 North American Datum. Property lines have been registered to 1991-92 Tompkins County Digital Planimetric Base Map, and, as a result, dimensions and acreages may vary from legal descriptions. For complete legal descriptions or conveyances, please refer to the appropriate deeds and surveys.

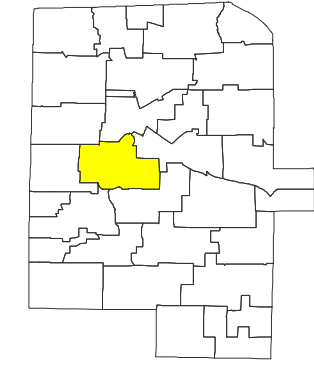
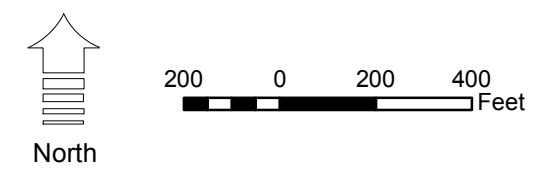
NOTICE OF DISCLAIMER
This map represents a compilation of graphical and textual information from deeds and surveys, a digital planimetric base map, and digital conversion of hand-drawn mylar maps. Errors and omissions can occur from each of these sources, each source represents a large number of records and originators of information. As a practical matter, the County does not warrant the accuracy or completeness of the information portrayed. The end user of these maps agrees to accept the data "as is" with the full knowledge that errors and omissions may exist, and to hold harmless the County for any damages that may result from an inappropriate use of these maps.

SPECIAL DISTRICT INFORMATION
Ithaca City School District
Danby Fire District

- LEGEND**
- Building Footprint (1991-2017)
 - Curb/Pavement Line
 - Railroad
 - Hydrography
 - Special Districts
 - Municipality
 - Military Tract/Watkins & Flint Lot Number
 - Parcel Connector
 - Property Line
 - Former Property Line
 - Current Year Changes
 - Block Limit
 - External Tax Map
 - Block Number

- 43.1 Parcel Lot Number
- 3 12 Previous Lot Number
- 4 3 Subdivision Lot Number
- 5.6 Ac Deed/Survey Acreage
- 2.11 Ac C Computed Acreage
- 18.50 Ac G Grouped (Total) Acreage
- 100s Scaled (Calculated) Acreage
- 100d Deed Dimension

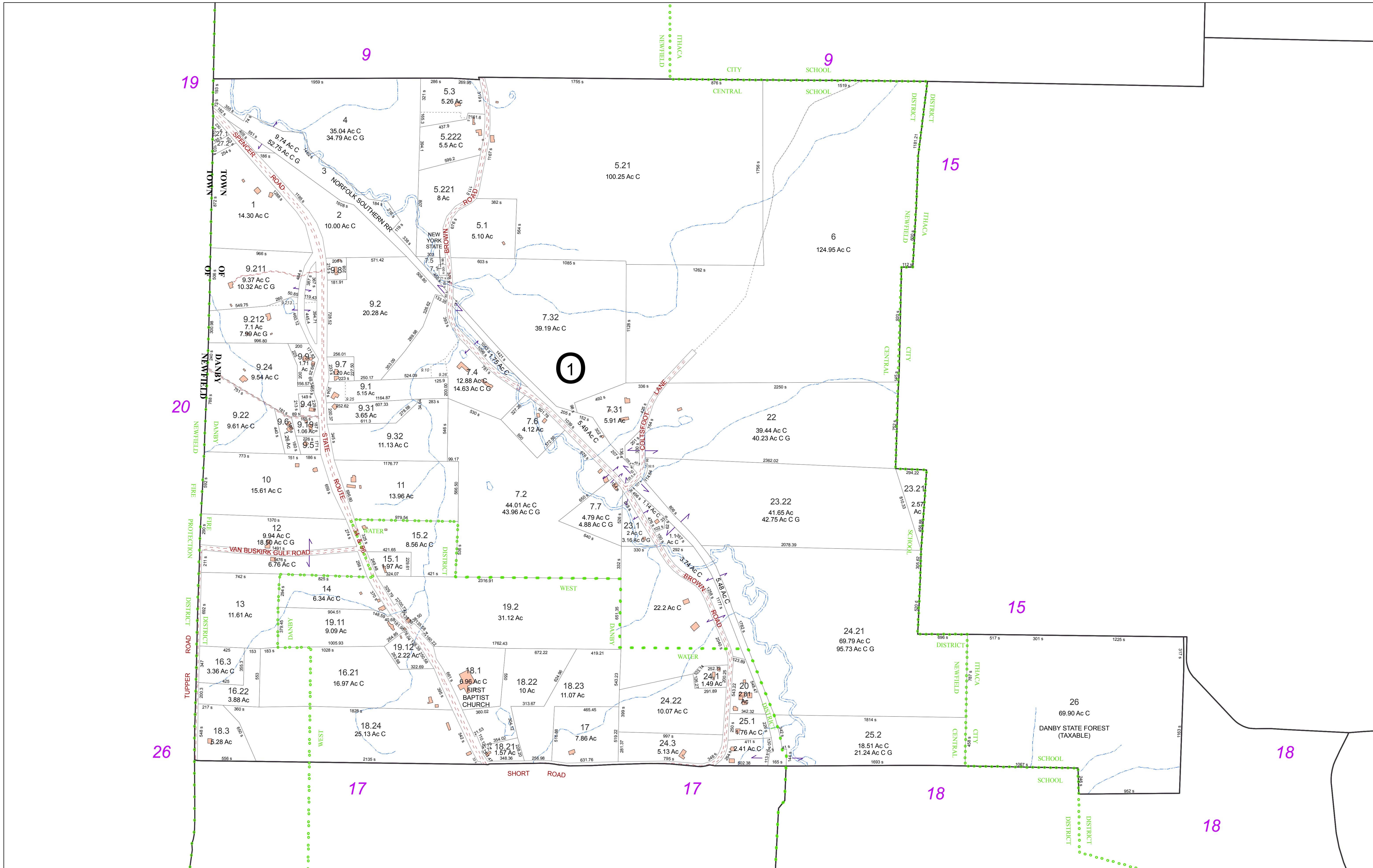
TOWN OF DANBY
TOMPKINS COUNTY, N.Y.



MAP: 15

SCALE: 1" = 400'
(When plotted on Arch D Media)
11 x 17" (47%), scale is 1" = 800'

MAP REVISED: 1-JULY-2017
MAP PRINTED: 1-JULY-2017



FOR TAX PURPOSES ONLY
 NOT TO BE USED FOR CONVEYANCE

All tax maps are referenced to the New York State Plane Central Coordinate System using the 1983 North American Datum. Property lines have been registered to 1991-92 Tompkins County Digital Planimetric Base Map, and, as a result, dimensions and acreages may vary from legal descriptions. For complete legal descriptions or conveyances, please refer to the appropriate deeds and surveys.

NOTICE OF DISCLAIMER

This map represents a compilation of graphical and textual information from deeds and surveys, a digital planimetric base map, and digital conversion of hand-drawn mylar maps. Errors and omissions can occur from each of these sources, each source represents a large number of records and originators of information. As a practical matter, the County does not warrant the accuracy or completeness of the information portrayed. The end user of these maps agrees to accept the data "as is" with the full knowledge that errors and omissions may exist, and to hold harmless the County for any damages that may result from an inappropriate use of these maps.

SPECIAL DISTRICT INFORMATION

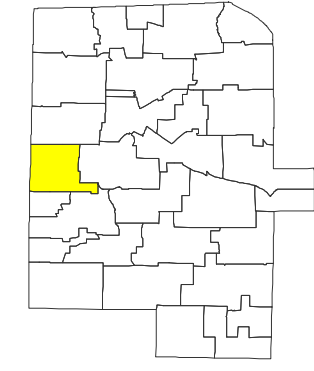
Ithaca City School District
 Newfield Central School District
 Danby Fire District
 West Danby Water District

- Building Footprint (1991-2017)
- Curb/Pavement Line
- Railroad
- Hydrography
- Special Districts
- Municipality
- Military Tract/Watkins & Flint Lot Number

- LEGEND**
- Parcel Connector
 - Property Line
 - Former Property Line
 - Current Year Changes
 - Block Limit
 - External Tax Map
 - Block Number

- 43.1** Parcel Lot Number
- 3.12** Previous Lot Number
- 4.3** Subdivision Lot Number
- 5.6 Ac** Deed/Survey Acreage
- 2.11 Ac C** Computed Acreage
- 18.50 Ac G** Grouped (Total) Acreage
- 100s** Scaled (Calculated) Acreage
- 100d** Deed Dimension

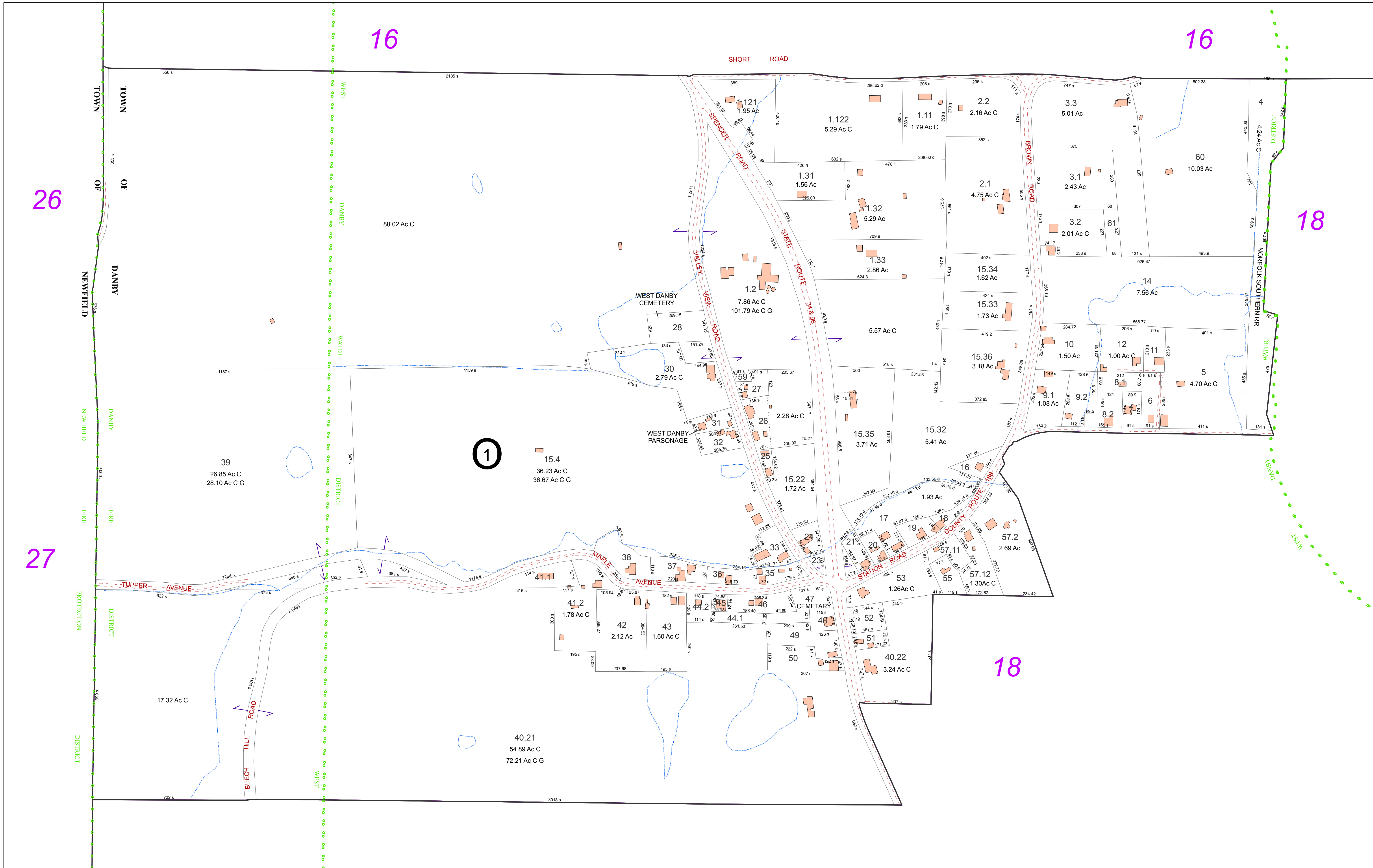
TOWN OF DANBY
 TOMPKINS COUNTY, N.Y.



MAP: 16

SCALE: **1" = 400'**
 (When plotted on Arch D Media)
 11 x 17" (47%), scale is 1" = 800'

MAP REVISED: 1-JULY-2017
 MAP PRINTED: 1-JULY-2017



FOR TAX PURPOSES ONLY
NOT TO BE USED FOR CONVEYANCE
 All tax maps are referenced to the New York State Plane Central Coordinate System using the 1983 North American Datum. Property lines have been registered to 1991-92 Tompkins County Digital Planimetric Base Map, and, as a result, dimensions and acreages may vary from legal descriptions. For complete legal descriptions or conveyances, please refer to the appropriate deeds and surveys.

NOTICE OF DISCLAIMER
 This map represents a compilation of graphical and textual information from deeds and surveys, a digital planimetric base map, and digital conversion of hand-drawn mylar maps. Errors and omissions can occur from each of these sources, each source represents a large number of records and originators of information. As a practical matter, the County does not warrant the accuracy or completeness of the information portrayed. The end user of these maps agrees to accept the data "as is" with the full knowledge that errors and omissions may exist, and to hold harmless the County for any damages that may result from an inappropriate use of these maps.

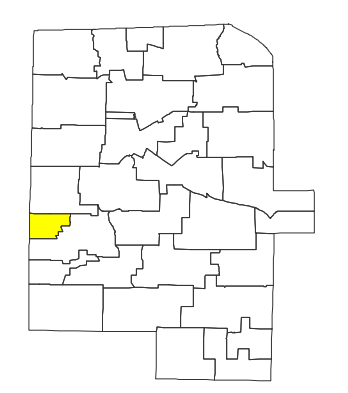
SPECIAL DISTRICT INFORMATION
 Newfield Central School District
 Danby Fire District
 West Danby Water District

- Building Footprint (1991-2017)
- Curb/Pavement Line
- Railroad
- Hydrography
- Special Districts
- Municipality
- Military Tract/Watkins & Flint Lot Number

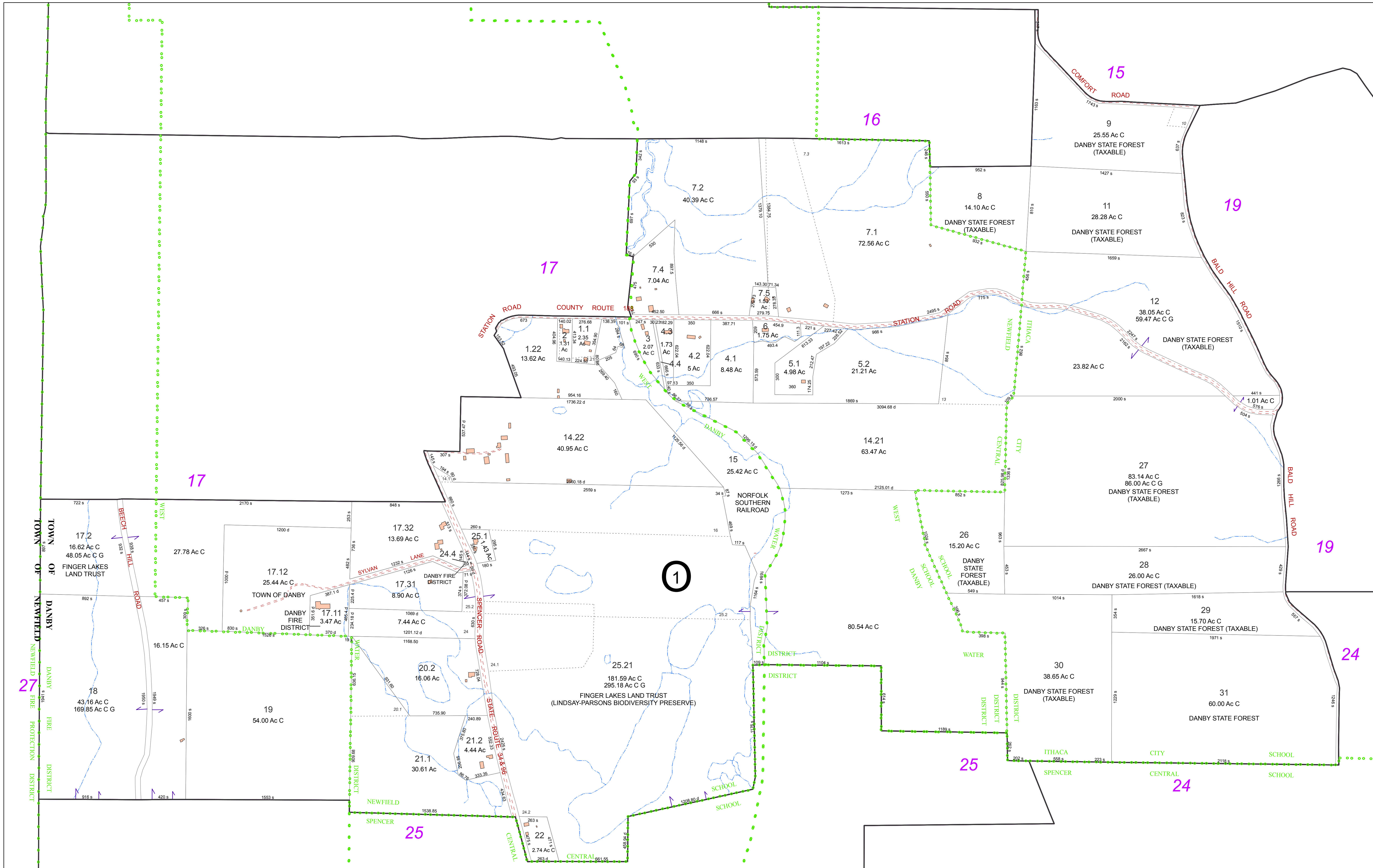
- Parcel Connector
- Property Line
- Former Property Line
- Current Year Changes
- Block Limit
- External Tax Map
- Block Number

- Parcel Lot Number
- Previous Lot Number
- Subdivision Lot Number
- Deed/Survey Acreage
- Computed Acreage
- Grouped (Total) Acreage
- Scaled (Calculated) Acreage
- Deed Dimension

TOWN OF DANBY
 TOMPKINS COUNTY, N.Y.
 100 0 100 200 Feet
 North



MAP: 17
 SCALE: 1" = 200'
 (When plotted on Arch D Media)
 11 x 17" (47%), scale is 1" = 400'
 MAP REVISED: 1-JULY-2017
 MAP PRINTED: 1-JULY-2017



FOR TAX PURPOSES ONLY
NOT TO BE USED FOR CONVEYANCE

All tax maps are referenced to the New York State Plane Central Coordinate System using the 1983 North American Datum. Property lines have been registered to 1991-92 Tompkins County Digital Planimetric Base Map, and, as a result, dimensions and acreages may vary from legal descriptions. For complete legal descriptions or conveyances, please refer to the appropriate deeds and surveys.

NOTICE OF DISCLAIMER
This map represents a compilation of graphical and textual information from deeds and surveys, a digital planimetric base map, and digital conversion of hand-drawn mylar maps. Errors and omissions can occur from each of these sources, each source represents a large number of records and originators of information. As a practical matter, the County does not warrant the accuracy or completeness of the information portrayed. The end user of these maps agrees to accept the data "as is" with the full knowledge that errors and omissions may exist, and to hold harmless the County for any damages that may result from an inappropriate use of these maps.

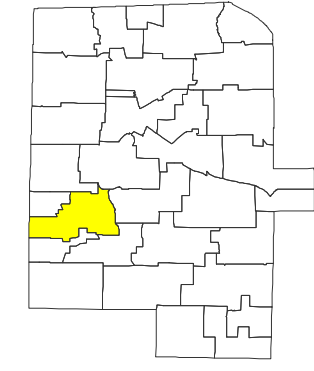
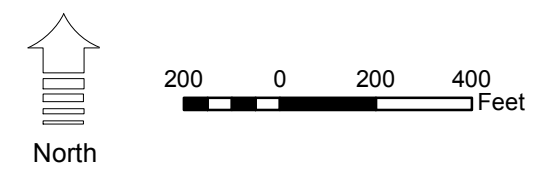
SPECIAL DISTRICT INFORMATION
Ithaca City School District
Newfield Central School District
Danby Fire District
West Danby Water District

- Building Footprint (1991-2017)
- Curb/Pavement Line
- Railroad
- Hydrography
- Special Districts
- Municipality
- Military Tract/Watkins & Flint Lot Number

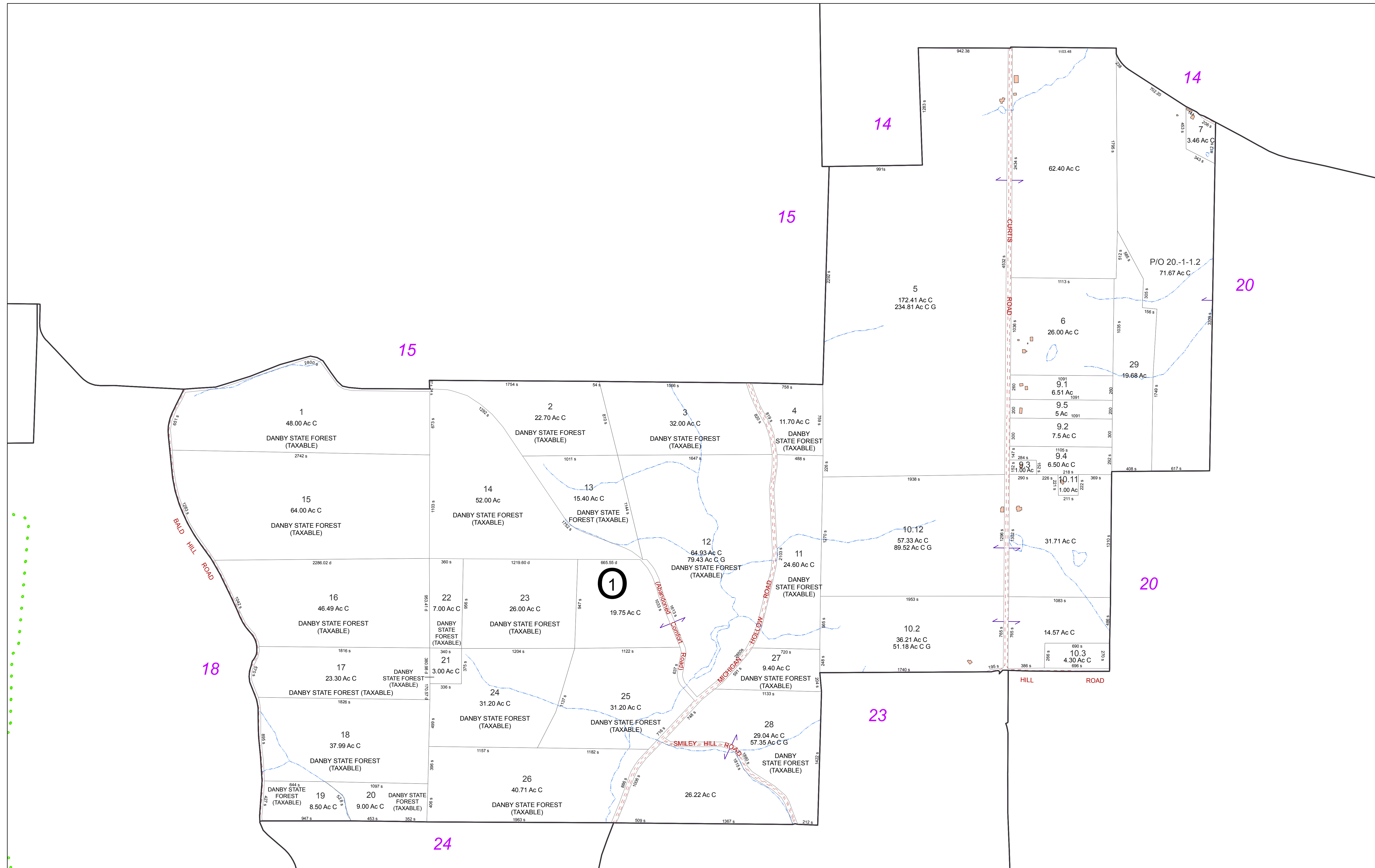
- LEGEND**
- Parcel Connector
 - Property Line
 - Former Property Line
 - Current Year Changes
 - Block Limit
 - External Tax Map
 - Block Number

- 43.1** Parcel Lot Number
- 3 12** Previous Lot Number
- 4 3** Subdivision Lot Number
- 5.6 Ac** Deed/Survey Acreage
- 2.11 Ac C** Computed Acreage
- 18.50 Ac C** Grouped (Total) Acreage
- 100s** Scaled (Calculated) Acreage
- 100d** Deed Dimension

TOWN OF DANBY
TOMPKINS COUNTY, N.Y.



MAP: 18
SCALE: 1" = 400'
(When plotted on Arch D Media)
11 x 17" (47%), scale is 1" = 800'
MAP REVISED: 1-JULY-2017
MAP PRINTED: 1-JULY-2017



FOR TAX PURPOSES ONLY
NOT TO BE USED FOR CONVEYANCE

All tax maps are referenced to the New York State Plane Central Coordinate System using the 1983 North American Datum. Property lines have been registered to 1991-92 Tompkins County Digital Planimetric Base Map, and, as a result, dimensions and acreages may vary from legal descriptions. For complete legal descriptions or conveyances, please refer to the appropriate deeds and surveys.

NOTICE OF DISCLAIMER
This map represents a compilation of graphical and textual information from deeds and surveys, a digital planimetric base map, and digital conversion of hand-drawn mylar maps. Errors and omissions can occur from each of these sources, each source represents a large number of records and originators of information. As a practical matter, the County does not warrant the accuracy or completeness of the information portrayed. The end user of these maps agrees to accept the data "as is" with the full knowledge that errors and omissions may exist, and to hold harmless the County for any damages that may result from an inappropriate use of these maps.

SPECIAL DISTRICT INFORMATION

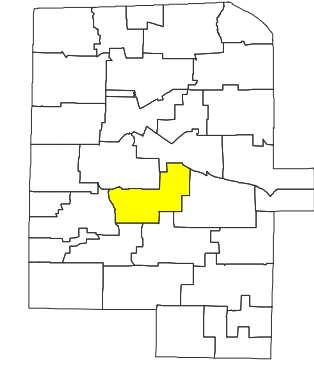
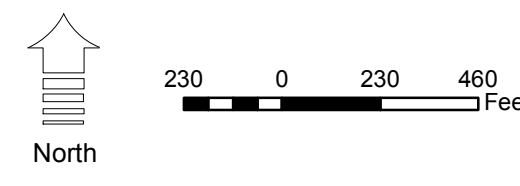
Ithaca City School District
Danby Fire District

- Building Footprint (1991-2017)
- Curb/Pavement Line
- Railroad
- Hydrography
- Special Districts
- Municipality
- Military Tract/Watkins & Flint Lot Number

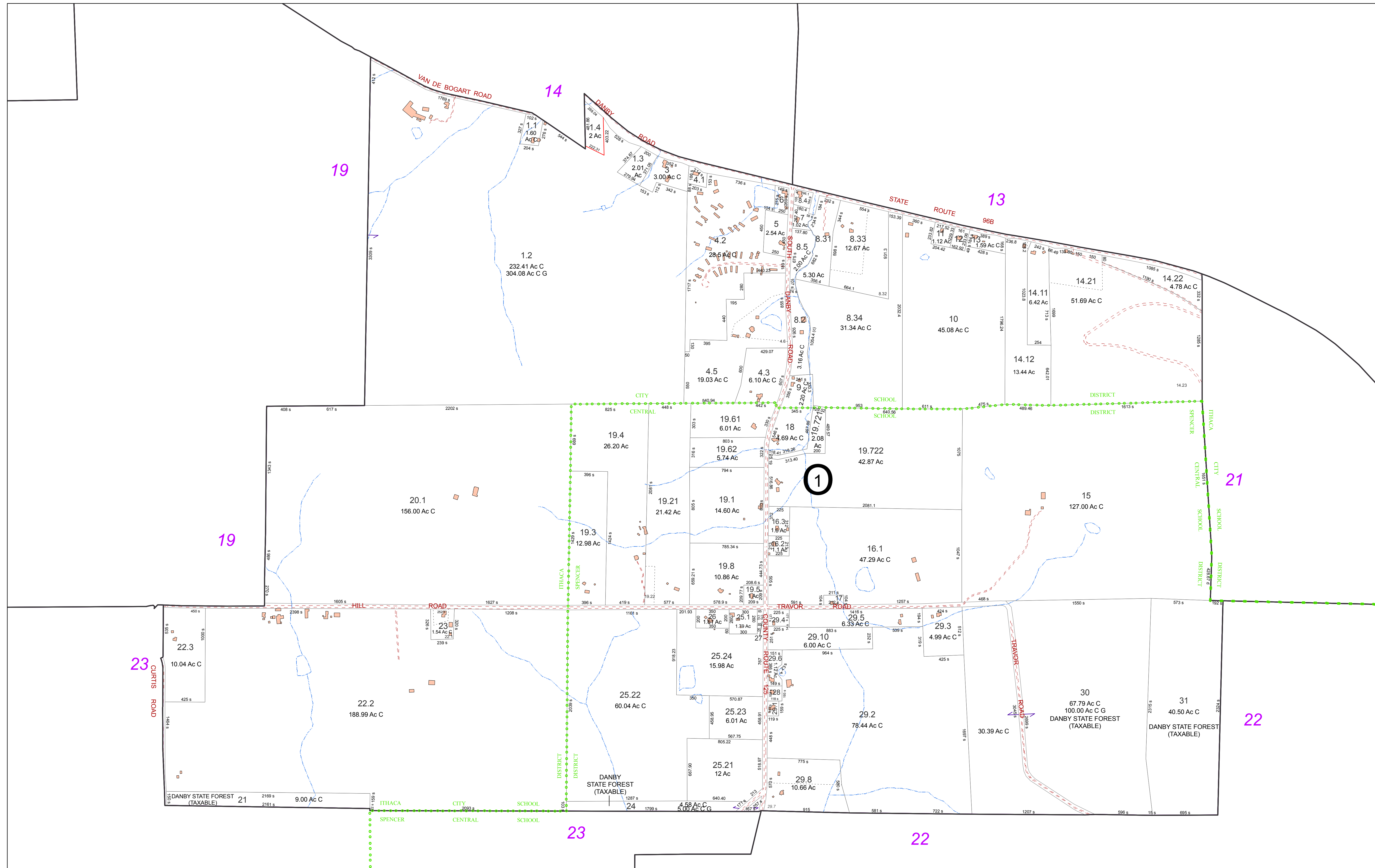
- LEGEND**
- Parcel Connector
 - Property Line
 - Former Property Line
 - Current Year Changes
 - Block Limit
 - External Tax Map
 - Block Number

43.1	Parcel Lot Number
3 12	Previous Lot Number
4 3	Subdivision Lot Number
5.6 Ac	Deed/Survey Acreage
2.11 Ac C	Computed Acreage
18.50 Ac G	Grouped (Total) Acreage
100s	Scaled (Calculated) Acreage
100d	Deed Dimension

TOWN OF DANBY
TOMPKINS COUNTY, N.Y.



MAP: 19
SCALE: 1" = 450'
(When plotted on Arch D Media)
11 x 17" (47%), scale is 1" = 900'
MAP REVISED: 1-JULY-2017
MAP PRINTED: 1-JULY-2017



FOR TAX PURPOSES ONLY
NOT TO BE USED FOR CONVEYANCE

All tax maps are referenced to the New York State Plane Central Coordinate System using the 1983 North American Datum. Property lines have been registered to 1991-92 Tompkins County Digital Planimetric Base Map, and, as a result, dimensions and acreages may vary from legal descriptions. For complete legal descriptions or conveyances, please refer to the appropriate deeds and surveys.

NOTICE OF DISCLAIMER

This map represents a compilation of graphical and textual information from deeds and surveys, a digital planimetric base map, and digital conversion of hand-drawn mylar maps. Errors and omissions can occur from each of these sources, each source represents a large number of records and originators of information. As a practical matter, the County does not warrant the accuracy or completeness of the information portrayed. The end user of these maps agrees to accept the data "as is" with the full knowledge that errors and omissions may exist, and to hold harmless the County for any damages that may result from an inappropriate use of these maps.

SPECIAL DISTRICT INFORMATION

Ithaca City School District
Spencer Central School District
Danby Fire District

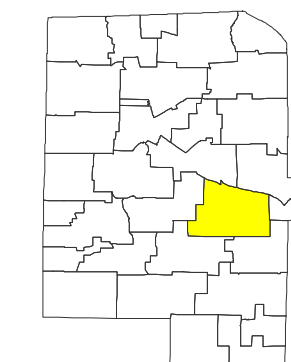
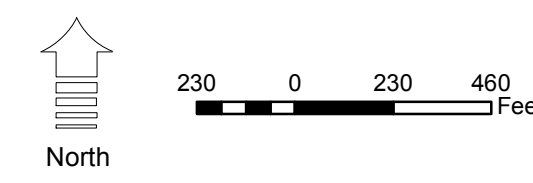
- Building Footprint (1991-2017)
- Curb/Pavement Line
- Railroad
- Hydrography
- Special Districts
- Municipality
- Military Tract/Watkins & Flint Lot Number

LEGEND

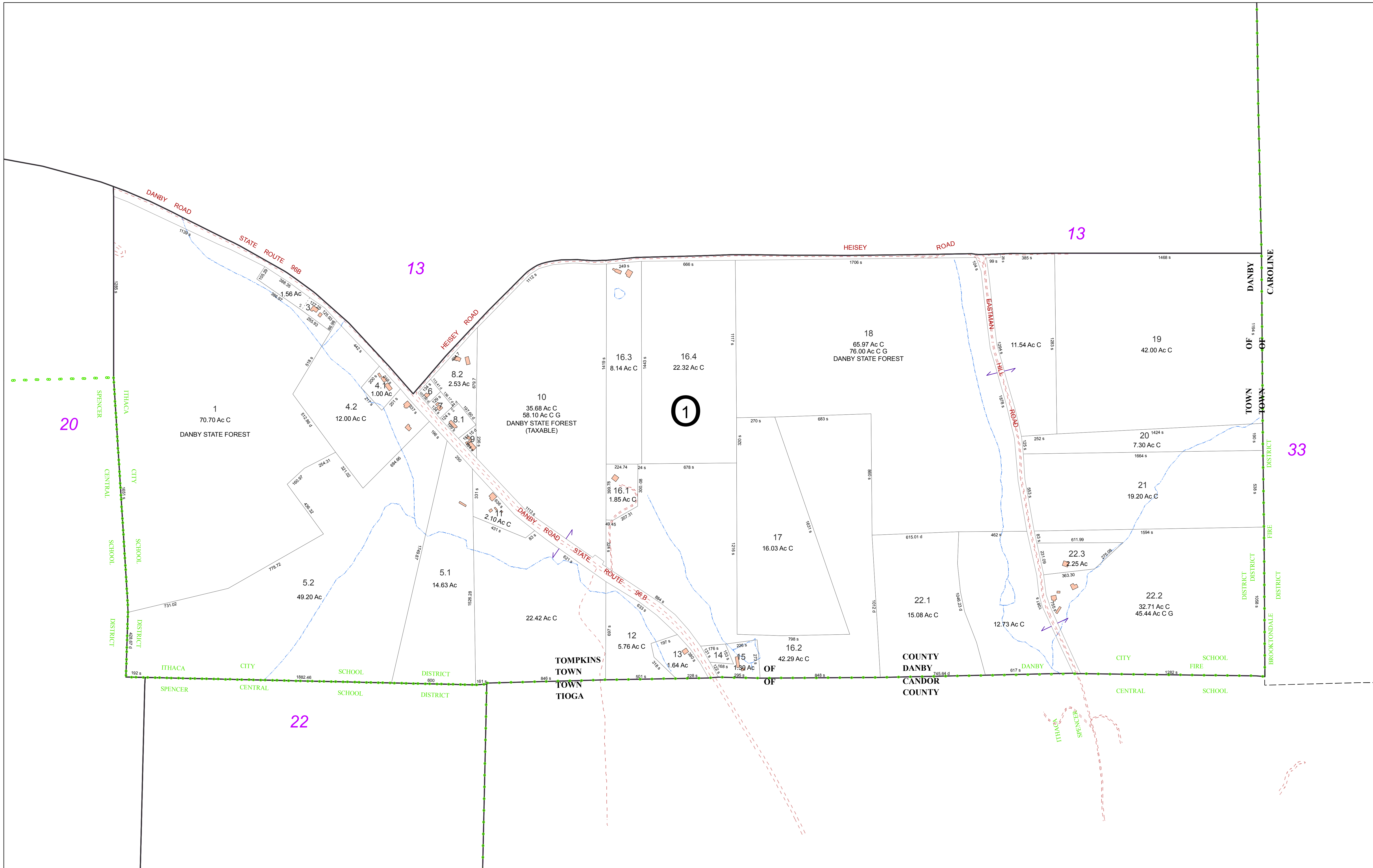
- Parcel Connector
- Property Line
- Former Property Line
- Current Year Changes
- Block Limit
- External Tax Map
- Block Number

- 43.1** Parcel Lot Number
- 3 12** Previous Lot Number
- 4.3** Subdivision Lot Number
- 5.6 Ac** Deed/Survey Acreage
- 2.11 Ac C** Computed Acreage
- 18.50 Ac C** Grouped (Total) Acreage
- 100s** Scaled (Calculated) Acreage
- 100d** Deed Dimension

TOWN OF DANBY
TOMPKINS COUNTY, N.Y.



MAP: 20
SCALE: **1" = 450'**
(When plotted on Arch D Media)
11 x 17" (47%), scale is 1" = 900'
MAP REVISED: 1-JULY-2017
MAP PRINTED: 1-JULY-2017



FOR TAX PURPOSES ONLY
NOT TO BE USED FOR CONVEYANCE

All tax maps are referenced to the New York State Plane Central Coordinate System using the 1983 North American Datum. Property lines have been registered to 1991-92 Tompkins County Digital Planimetric Base Map, and, as a result, dimensions and acreages may vary from legal descriptions. For complete legal descriptions and conveyances, please refer to the appropriate deeds and surveys.

NOTICE OF DISCLAIMER
This map represents a compilation of graphical and textual information from deeds and surveys, a digital planimetric base map, and digital conversion of hand-drawn mylar maps. Errors and omissions can occur from each of these sources, each source represents a large number of records and originators of information. As a practical matter, the County does not warrant the accuracy or completeness of the information portrayed. The end user of these maps agrees to accept the data "as is" with the full knowledge that errors and omissions may exist, and to hold harmless the County for any damages that may result from an inappropriate use of these maps.

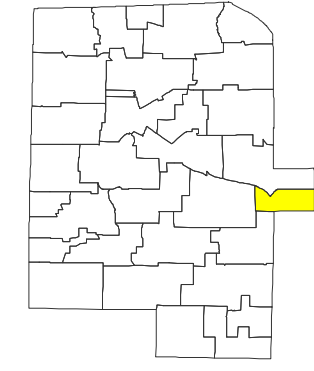
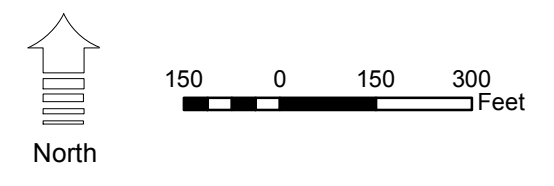
SPECIAL DISTRICT INFORMATION
Ithaca City School District
Danby Fire District

- Building Footprint (1991-2017)
- Curb/Pavement Line
- Railroad
- Hydrography
- Special Districts
- Municipality
- Military Tract/Watkins & Flint Lot Number

- LEGEND**
- Parcel Connector
 - Property Line
 - Former Property Line
 - Current Year Changes
 - Block Limit
 - External Tax Map
 - Block Number

Parcel Lot Number	Parcel Lot Number
43.1	Parcel Lot Number
3 12	Previous Lot Number
4 3	Subdivision Lot Number
5.6 Ac	Deed/Survey Acreage
2.11 Ac C	Computed Acreage
18.50 Ac G	Grouped (Total) Acreage
100s	Scaled (Calculated) Acreage
100d	Deed Dimension

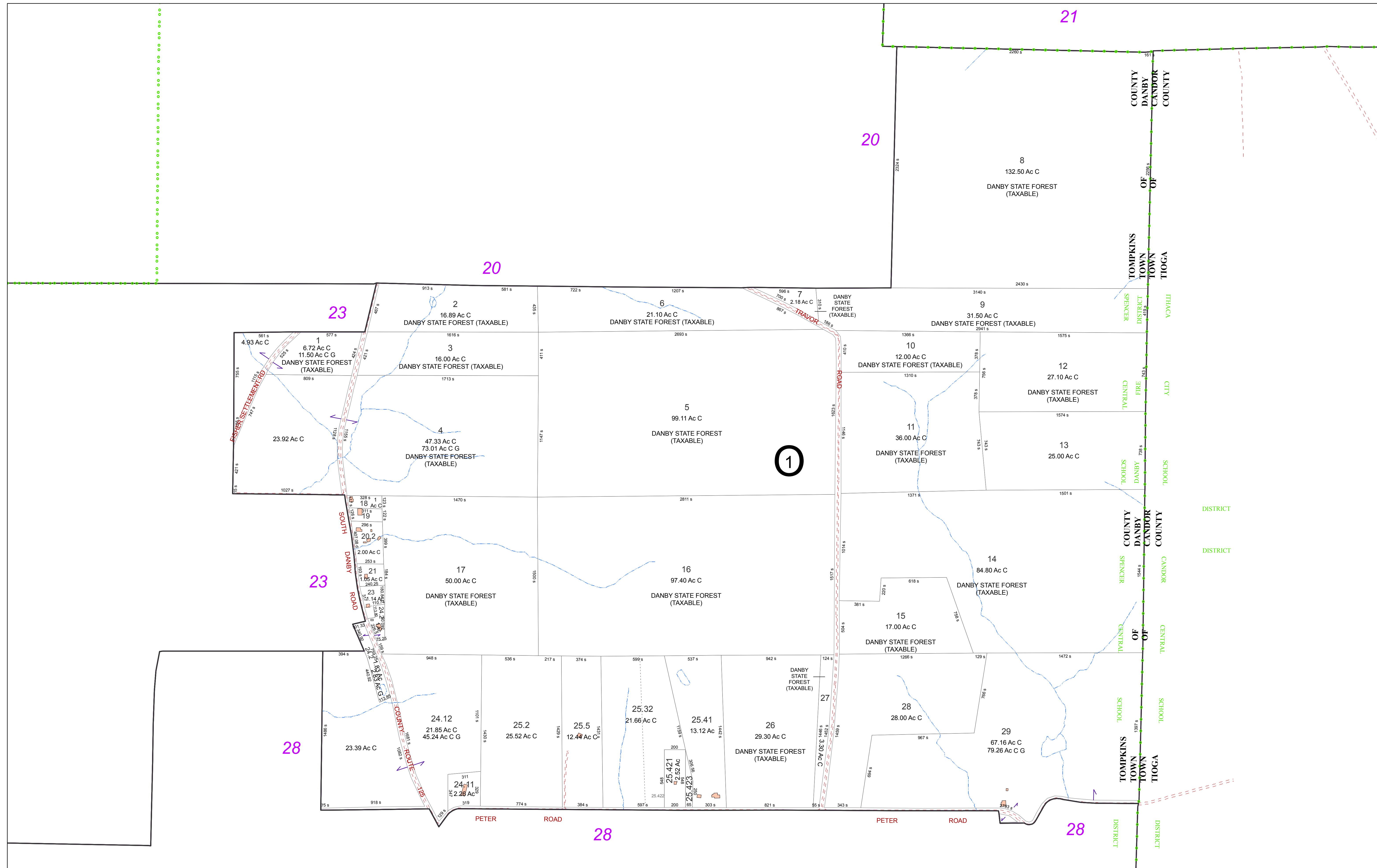
TOWN OF DANBY
TOMPKINS COUNTY, N.Y.



MAP: 21

SCALE: 1" = 300'
(When plotted on Arch D Media)
11 x 17" (47%), scale is 1" = 600'

MAP REVISED: 1-JULY-2017
MAP PRINTED: 1-JULY-2017



FOR TAX PURPOSES ONLY
NOT TO BE USED FOR CONVEYANCE

All tax maps are referenced to the New York State Plane Central Coordinate System using the 1983 North American Datum. Property lines have been registered to 1991-92 Tompkins County Digital Planimetric Base Map, and, as a result, dimensions and acreages may vary from legal descriptions. For complete legal descriptions or conveyances, please refer to the appropriate deeds and surveys.

NOTICE OF DISCLAIMER
This map represents a compilation of graphical and textual information from deeds and surveys, a digital planimetric base map, and digital conversion of hand-drawn mylar maps. Errors and omissions can occur from each of these sources, each source represents a large number of records and originators of information. As a practical matter, the County does not warrant the accuracy or completeness of the information portrayed. The end user of these maps agrees to accept the data "as is" with the full knowledge that errors and omissions may exist, and to hold harmless the County for any damages that may result from an inappropriate use of these maps.

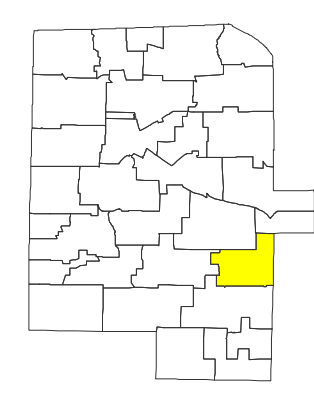
SPECIAL DISTRICT INFORMATION
Spencer Central School District
Danby Fire District

- Building Footprint (1991-2017)
- Curb/Pavement Line
- Railroad
- Hydrography
- Special Districts
- Municipality
- Military Tract/Watkins & Flint Lot Number

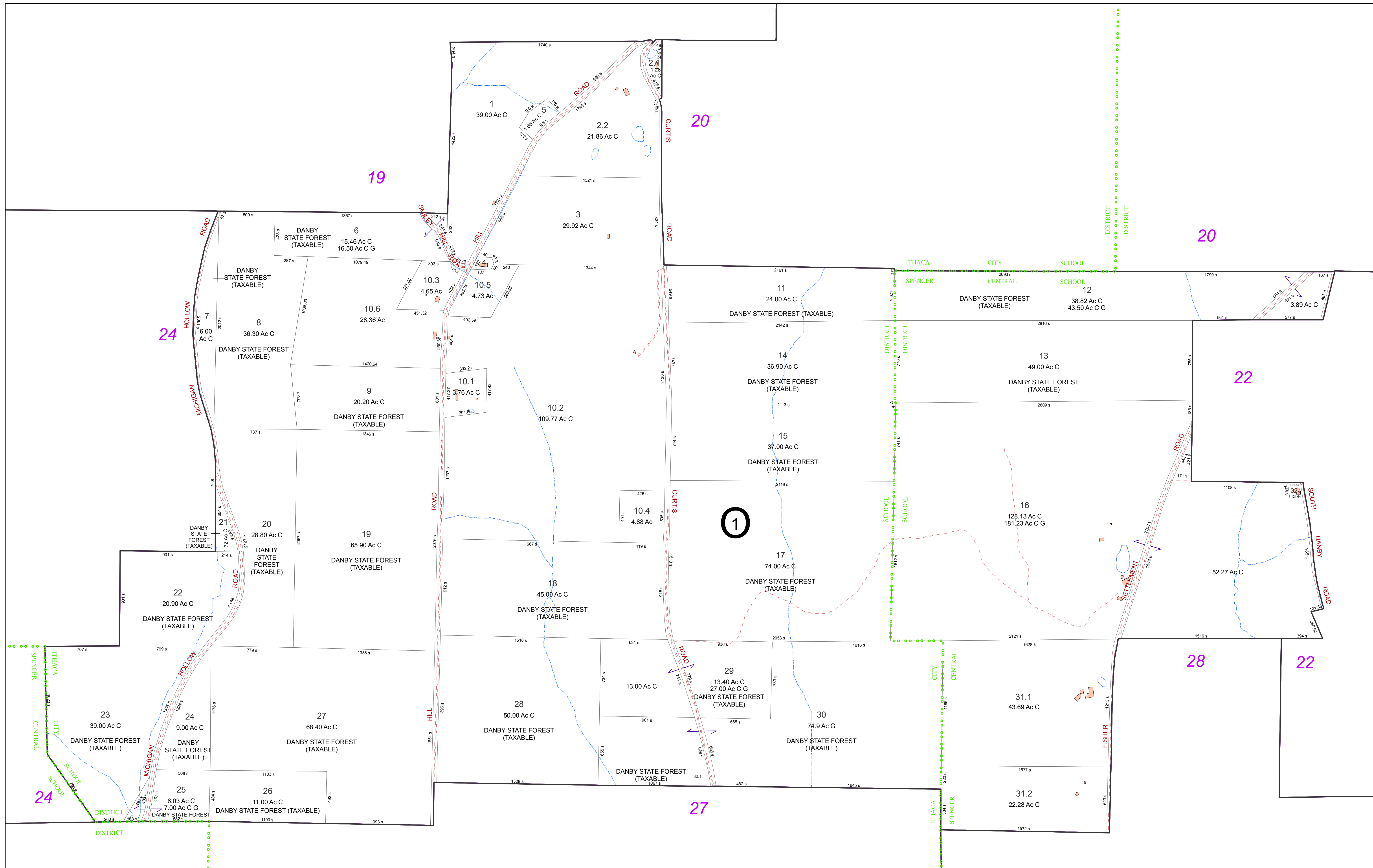
- LEGEND**
- Parcel Connector
 - Property Line
 - Former Property Line
 - Current Year Changes
 - Block Limit
 - External Tax Map
 - Block Number

- 43.1** Parcel Lot Number
- 3 12** Previous Lot Number
- 4.3** Subdivision Lot Number
- 5.6 Ac** Deed/Survey Acreage
- 2.11 Ac C** Computed Acreage
- 18.50 Ac C** Grouped (Total) Acreage
- 100s** Scaled (Calculated) Acreage
- 100d** Deed Dimension

TOWN OF DANBY
TOMPKINS COUNTY, N.Y.



MAP: 22
SCALE: **1" = 400'**
(When plotted on Arch D Media)
11 x 17" (47%), scale is 1" = 800'
MAP REVISED: 1-JULY-2017
MAP PRINTED: 1-JULY-2017



FOR TAX PURPOSES ONLY
NOT TO BE USED FOR CONVEYANCE

All tax maps are referenced to the New York State Plane Central Coordinate System using the 1983 North American Datum. Property lines have been registered to 1991-92 Tompkins County Digital Planimetric Base Map, and, as a result, dimensions and acreages may vary from legal descriptions. For complete legal descriptions or conveyances, please refer to the appropriate deeds and surveys.

NOTICE OF DISCLAIMER
This map represents a compilation of graphical and textual information from deeds and surveys, a digital planimetric base map, and digital conversion of hand-drawn mylar maps. Errors and omissions can occur from each of these sources, each source represents a large number of records and originators of information. As a practical matter, the County does not warrant the accuracy or completeness of the information portrayed. The end user of these maps agrees to accept the data "as is" with the full knowledge that errors and omissions may exist, and to hold harmless the County for any damages that may result from an inappropriate use of these maps.

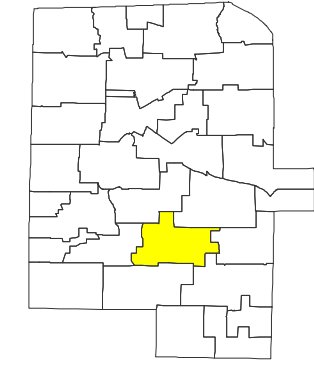
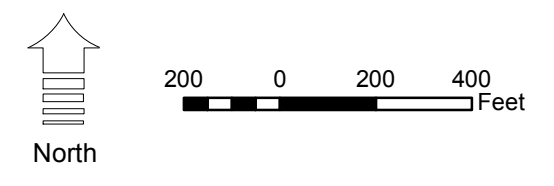
SPECIAL DISTRICT INFORMATION
Ithaca City School District
Spencer Central School District
Danby Fire District

- Building Footprint (1991-2017)
- Curb/Pavement Line
- Railroad
- Hydrography
- Special Districts
- Municipality
- Military Tract/Watkins & Flint Lot Number

- Parcel Connector
- Property Line
- Former Property Line
- Current Year Changes
- Block Limit
- External Tax Map
- Block Number

LEGEND	
43.1	Parcel Lot Number
3 12	Previous Lot Number
4 3	Subdivision Lot Number
5.6 Ac	Deed/Survey Acreage
2.11 Ac C	Computed Acreage
18.50 Ac G	Grouped (Total) Acreage
100s	Scaled (Calculated) Acreage
100d	Deed Dimension

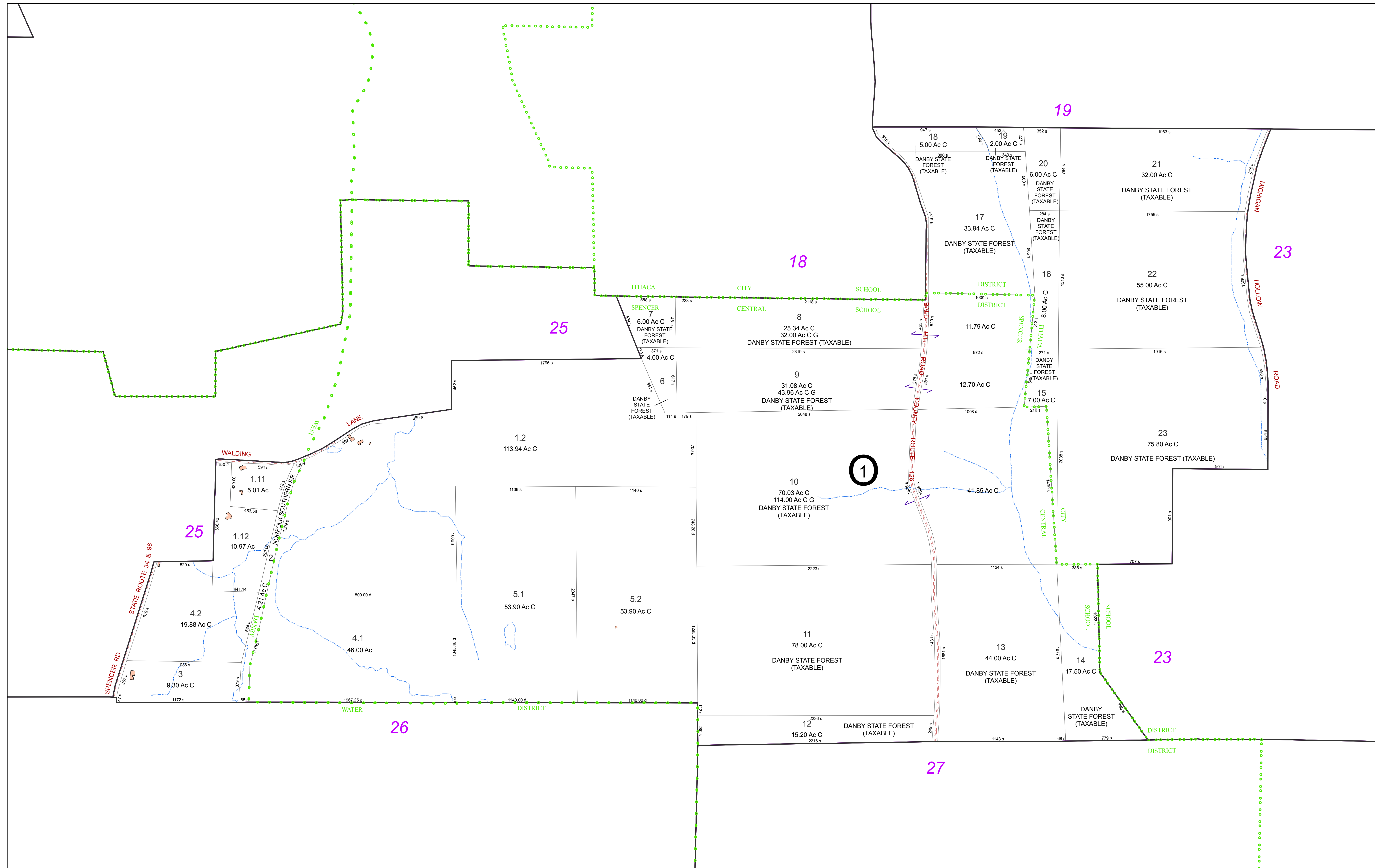
TOWN OF DANBY
TOMPKINS COUNTY, N.Y.



MAP: 23

SCALE: 1" = 400'
(When plotted on Arch D Media)
11 x 17" (47%), scale is 1" = 800'

MAP REVISED: 1-JULY-2017
MAP PRINTED: 1-JULY-2017



FOR TAX PURPOSES ONLY
NOT TO BE USED FOR CONVEYANCE

All tax maps are referenced to the New York State Plane Central Coordinate System using the 1983 North American Datum. Property lines have been registered to 1991-92 Tompkins County Digital Planimetric Base Map, and, as a result, dimensions and acreages may vary from legal descriptions. For complete legal descriptions or conveyances, please refer to the appropriate deeds and surveys.

NOTICE OF DISCLAIMER

This map represents a compilation of graphical and textual information from deeds and surveys, a digital planimetric base map, and digital conversion of hand-drawn mylar maps. Errors and omissions can occur from each of these sources, each source represents a large number of records and originators of information. As a practical matter, the County does not warrant the accuracy or completeness of the information portrayed. The end user of these maps agrees to accept the data "as is" with the full knowledge that errors and omissions may exist, and to hold harmless the County for any damages that may result from an inappropriate use of these maps.

SPECIAL DISTRICT INFORMATION

Ithaca City School District
Spencer Central School District
Danby Fire District
West Danby Water District

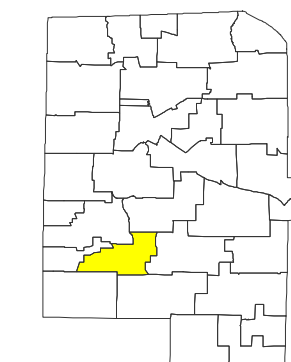
- Building Footprint (1991-2017)
- Curb/Pavement Line
- Railroad
- Hydrography
- Special Districts
- Municipality
- Military Tract/Watkins & Flint Lot Number

LEGEND

- Parcel Connector
- Property Line
- Former Property Line
- Current Year Changes
- Block Limit
- External Tax Map
- Block Number

- 43.1** Parcel Lot Number
- 3 12** Previous Lot Number
- 4 3** Subdivision Lot Number
- 5.6 Ac** Deed/Survey Acreage
- 2.11 Ac C** Computed Acreage
- 18.50 Ac C** Grouped (Total) Acreage
- 100s** Scaled (Calculated) Acreage
- 100d** Deed Dimension

TOWN OF DANBY
TOMPKINS COUNTY, N.Y.

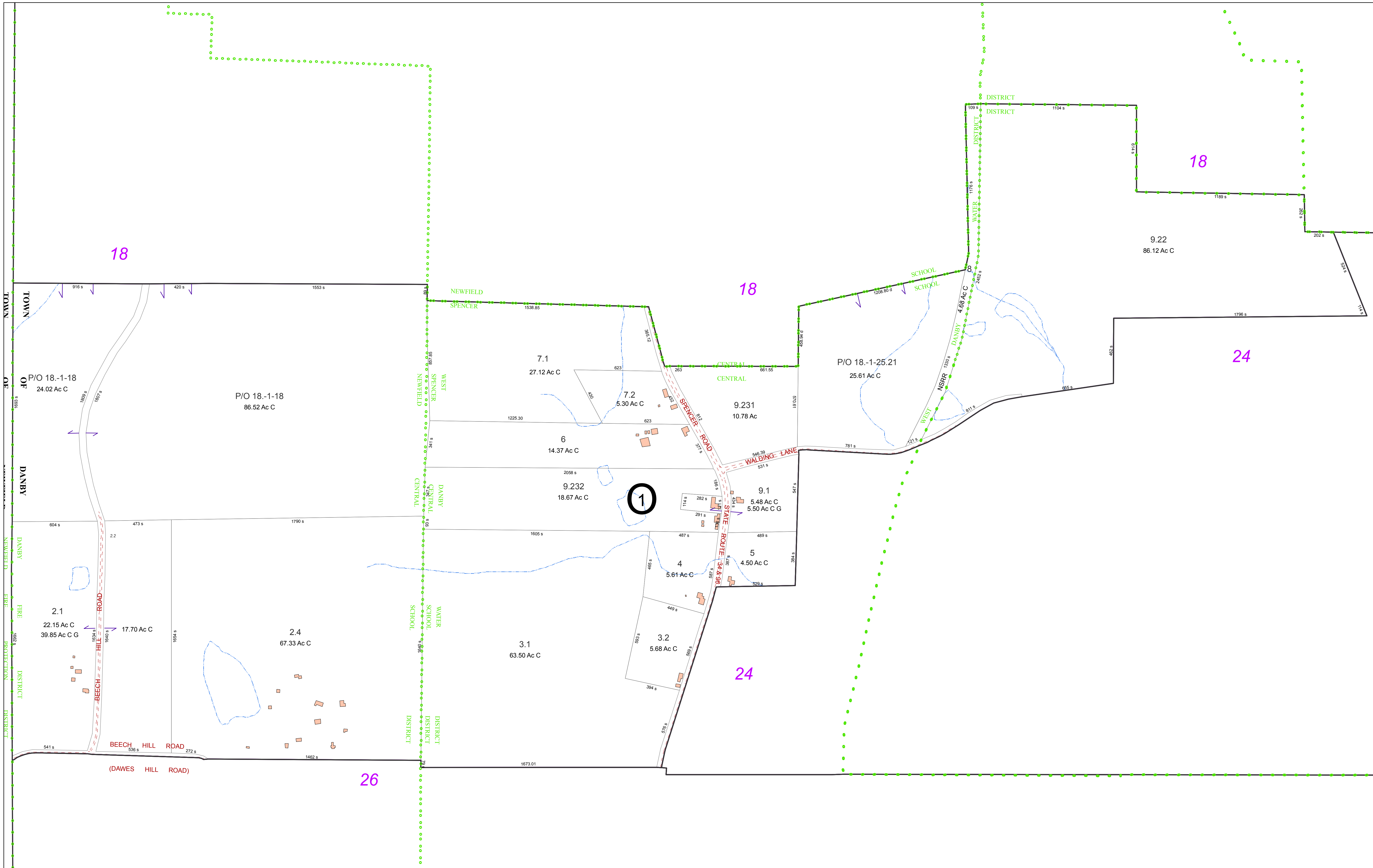


MAP: 24

SCALE: **1" = 400'**

(When plotted on Arch D Media)
11 x 17" (47%), scale is 1" = 800'

MAP REVISED: 1-JULY-2017
MAP PRINTED: 1-JULY-2017



FOR TAX PURPOSES ONLY
NOT TO BE USED FOR CONVEYANCE

All tax maps are referenced to the New York State Plane Central Coordinate System using the 1983 North American Datum. Property lines have been registered to 1991-92 Tompkins County Digital Planimetric Base Map, and, as a result, dimensions and acreages may vary from legal descriptions. For complete legal descriptions or conveyances, please refer to the appropriate deeds and surveys.

NOTICE OF DISCLAIMER
This map represents a compilation of graphical and textual information from deeds and surveys, a digital planimetric base map, and digital conversion of hand-drawn mylar maps. Errors and omissions can occur from each of these sources, each source represents a large number of records and originators of information. As a practical matter, the County does not warrant the accuracy or completeness of the information portrayed. The end user of these maps agrees to accept the data "as is" with the full knowledge that errors and omissions may exist, and to hold harmless the County for any damages that may result from an inappropriate use of these maps.

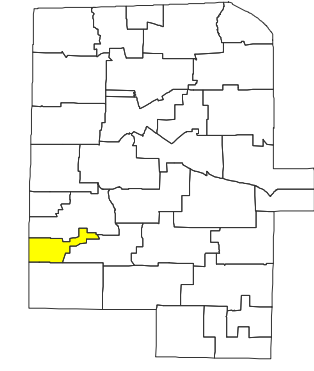
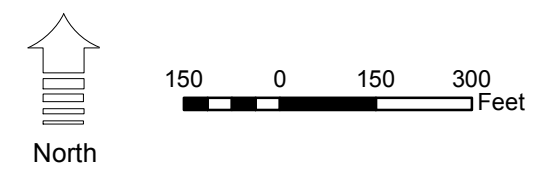
SPECIAL DISTRICT INFORMATION
Newfield Central School District
Spencer Central School District
Danby Fire District
West Danby Water District

- Building Footprint (1991-2017)
- Curb/Pavement Line
- Railroad
- Hydrography
- Special Districts
- Municipality
- Military Tract/Watkins & Flint Lot Number

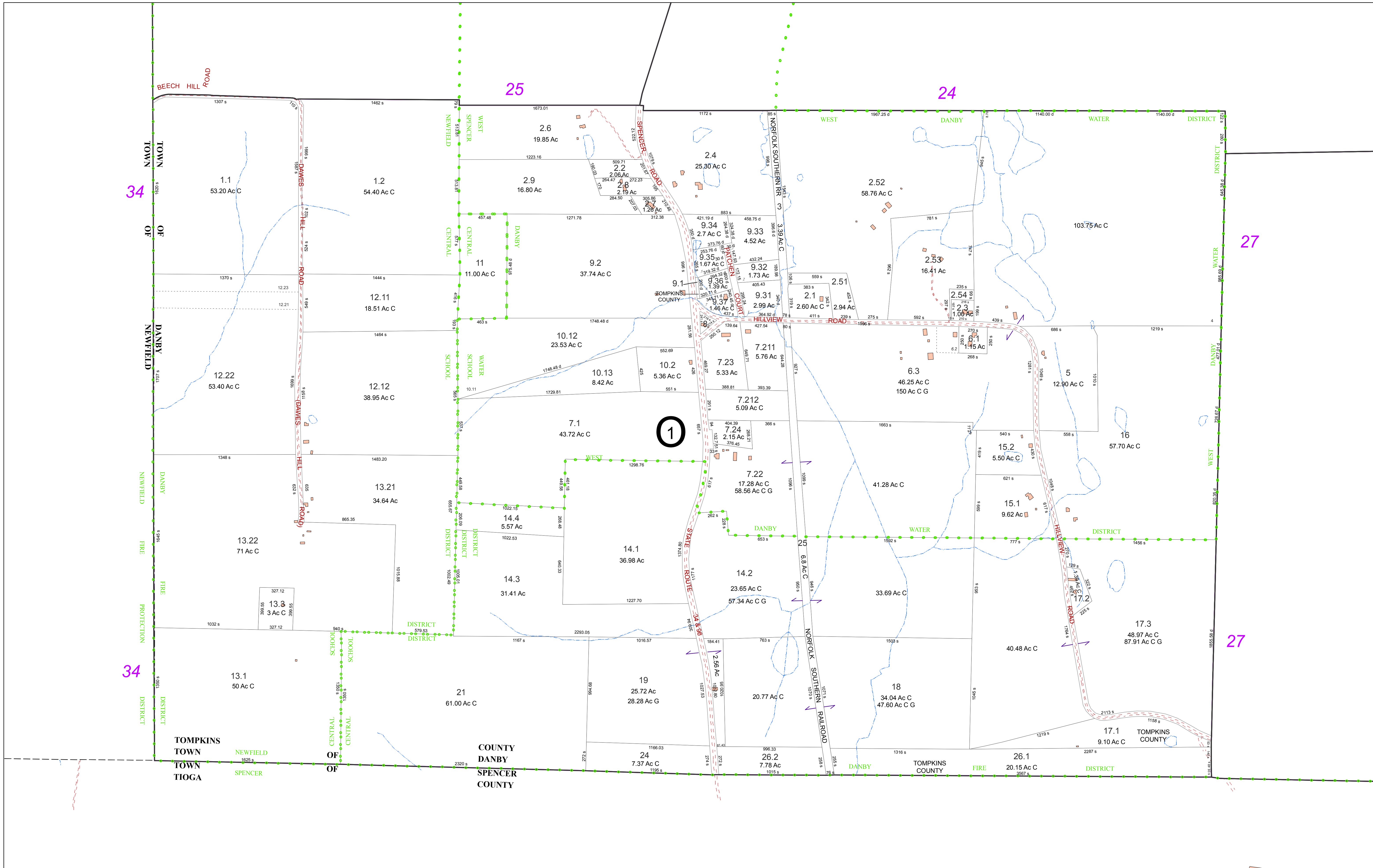
- LEGEND**
- Parcel Connector
 - Property Line
 - Former Property Line
 - Current Year Changes
 - Block Limit
 - External Tax Map
 - Block Number

Parcel Lot Number	Previous Lot Number	Subdivision Lot Number	Deed/Survey Acreage	Computed Acreage	Grouped (Total) Acreage	Scaled (Calculated) Acreage	Deed Dimension
43.1							
3.12							
4.3							
5.6 Ac							
2.1 Ac C							
18.50 Ac C							
100s							
100d							

TOWN OF DANBY
TOMPKINS COUNTY, N.Y.



MAP: 25
SCALE: 1" = 300'
(When plotted on Arch D Media)
11 x 17" (47%), scale is 1" = 600'
MAP REVISED: 1-JULY-2017
MAP PRINTED: 1-JULY-2017



FOR TAX PURPOSES ONLY
 NOT TO BE USED FOR CONVEYANCE

All tax maps are referenced to the New York State Plane Central Coordinate System using the 1983 North American Datum. Property lines have been registered to 1991-92 Tompkins County Digital Planimetric Base Map, and, as a result, dimensions and acreages may vary from legal descriptions. For complete legal descriptions or conveyances, please refer to the appropriate deeds and surveys.

NOTICE OF DISCLAIMER

This map represents a compilation of graphical and textual information from deeds and surveys, a digital planimetric base map, and digital conversion of hand-drawn mylar maps. Errors and omissions can occur from each of these sources, each source represents a large number of records and originators of information. As a practical matter, the County does not warrant the accuracy or completeness of the information portrayed. The end user of these maps agrees to accept the data "as is" with the full knowledge that errors and omissions may exist, and to hold harmless the County for any damages that may result from an inappropriate use of these maps.

SPECIAL DISTRICT INFORMATION

Newfield Central School District
 Spencer Central School District
 Danby Fire District
 West Danby Water District

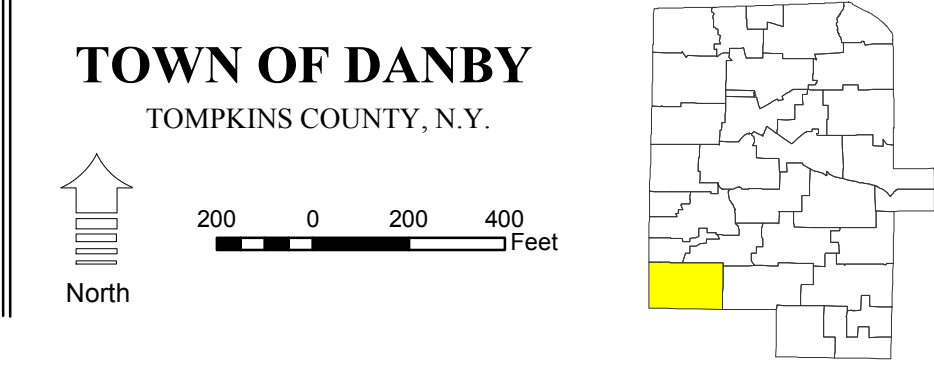
- LEGEND**
- Building Footprint (1991-2017)
 - Curb/Pavement Line
 - Railroad
 - Hydrography
 - Special Districts
 - Municipality
 - Military Tract/Watkins & Flint Lot Number
 - Parcel Connector
 - Property Line
 - Former Property Line
 - Current Year Changes
 - Block Limit
 - External Tax Map
 - Block Number

- 43.1** Parcel Lot Number
- 3.12** Previous Lot Number
- 4.3** Subdivision Lot Number
- 5.6 Ac** Deed/Survey Acreage
- 2.11 Ac C** Computed Acreage
- 18.50 Ac G** Grouped (Total) Acreage
- 100s** Scaled (Calculated) Acreage
- 100d** Deed Dimension

TOWN OF DANBY
 TOMPKINS COUNTY, N.Y.

North

200 0 200 400 Feet

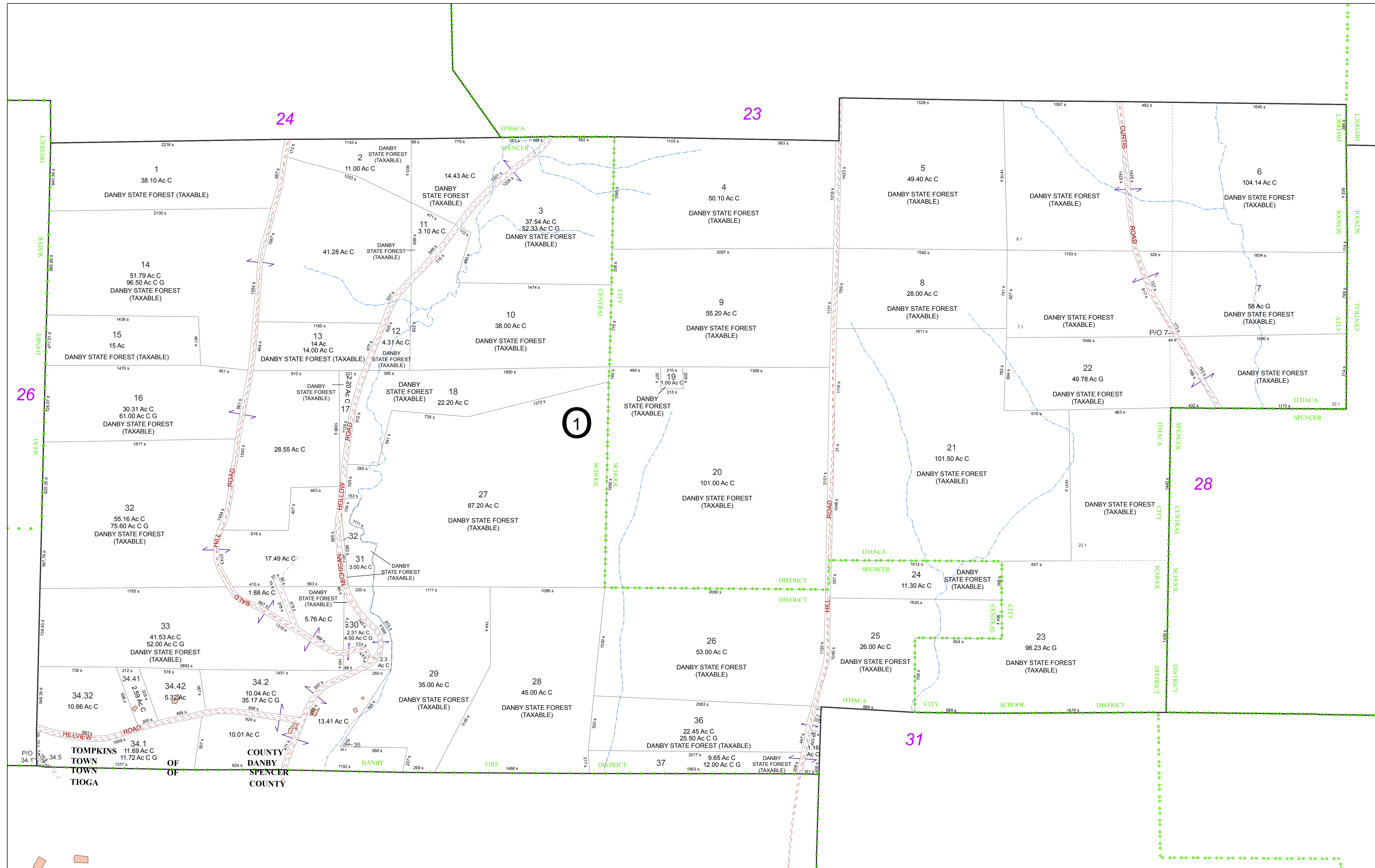


MAP: 26

SCALE: 1" = 400'

(When plotted on Arch D Media)
 11 x 17" (47%), scale is 1" = 800'

MAP REVISED: 1-JULY-2017
 MAP PRINTED: 1-JULY-2017



FOR TAX PURPOSES ONLY
NOT TO BE USED FOR CONVEYANCE

All tax maps are referenced to the New York State Plane Central Coordinate System using the 1983 North American Datum. Property lines have been registered to 1991-92 Tompkins County Digital Planimetric Base Map, and, as a result, dimensions and acreages may vary from legal descriptions. For complete legal descriptions or conveyances, please refer to the appropriate deeds and surveys.

NOTICE OF DISCLAIMER
This map represents a compilation of graphical and textual information from deeds and surveys, a digital planimetric base map, and digital conversion of hand-drawn mylar maps. Errors and omissions can occur from each of these sources, each source represents a large number of records and originators of information. As a practical matter, the County does not warrant the accuracy or completeness of the information portrayed. The end user of these maps agrees to accept the data "as is" with the full knowledge that errors and omissions may exist, and to hold harmless the County for any damages that may result from an inappropriate use of these maps.

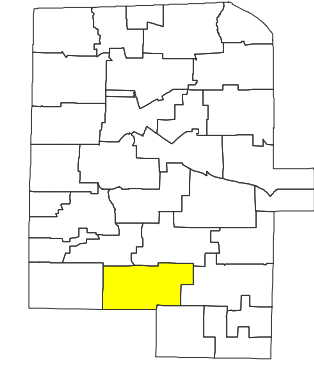
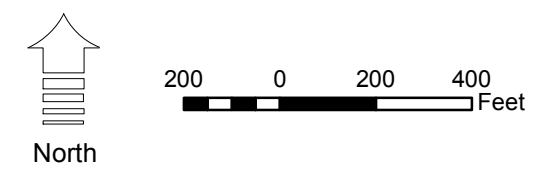
SPECIAL DISTRICT INFORMATION
Ithaca City School District
Spencer Central School District
Danby Fire District

- Building Footprint (1991-2017)
- Curb/Pavement Line
- Railroad
- Hydrography
- Special Districts
- Municipality
- Military Tract/Watkins & Flint Lot Number

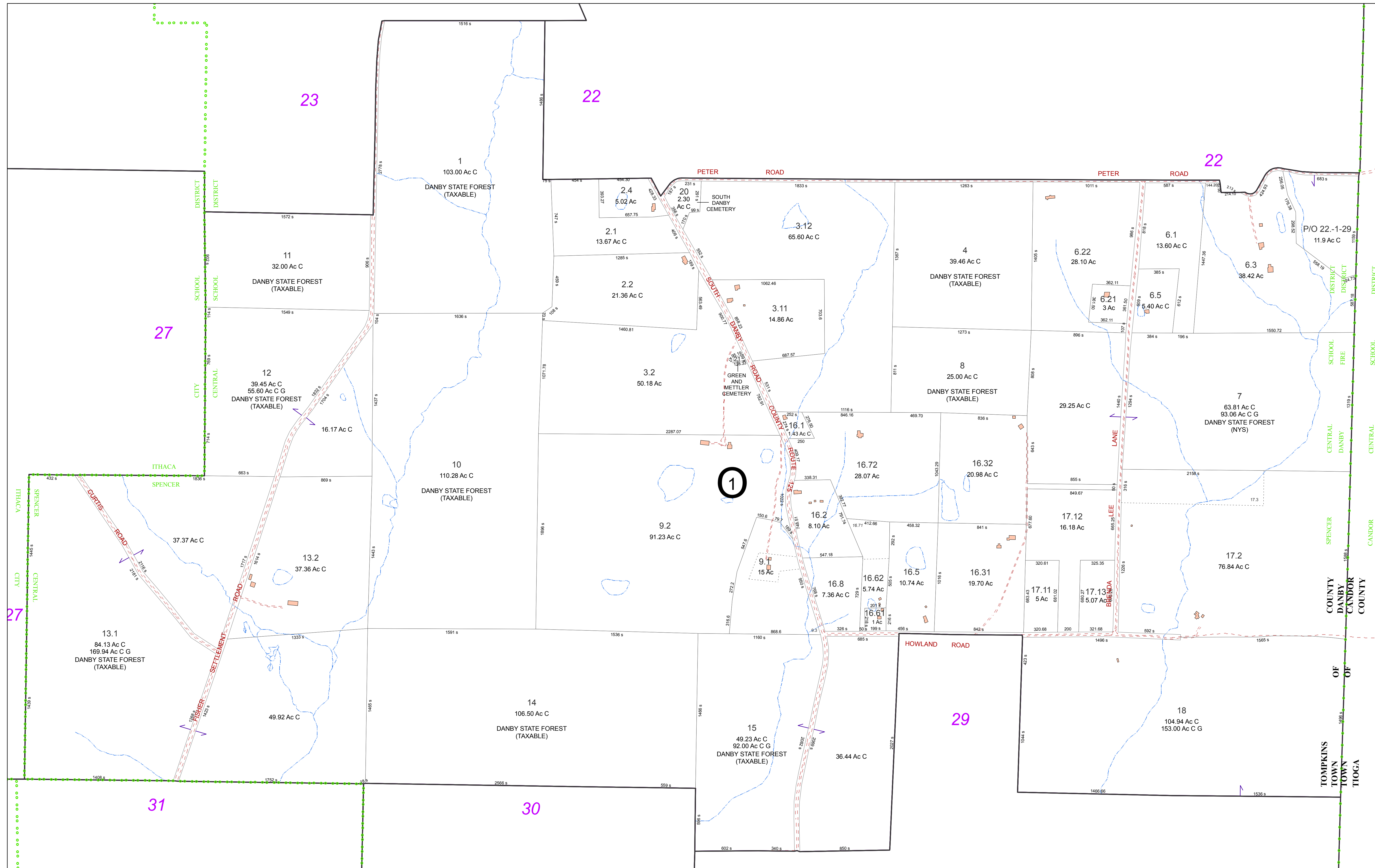
- LEGEND**
- Parcel Connector
 - Property Line
 - Former Property Line
 - Current Year Changes
 - Block Limit
 - External Tax Map
 - Block Number

- 43.1** Parcel Lot Number
- 3 12** Previous Lot Number
- 4 3** Subdivision Lot Number
- 5.6 Ac** Deed/Survey Acreage
- 2.11 Ac C** Computed Acreage
- 18.50 Ac G** Grouped (Total) Acreage
- 100s** Scaled (Calculated) Acreage
- 100d** Deed Dimension

TOWN OF DANBY
TOMPKINS COUNTY, N.Y.



MAP: 27
SCALE: 1" = 400'
(When plotted on Arch D Media)
11 x 17" (47%), scale is 1" = 800'
MAP REVISED: 1-JULY-2017
MAP PRINTED: 1-JULY-2017



FOR TAX PURPOSES ONLY
 NOT TO BE USED FOR CONVEYANCE

All tax maps are referenced to the New York State Plane Central Coordinate System using the 1983 North American Datum. Property lines have been registered to 1991-92 Tompkins County Digital Planimetric Base Map, and, as a result, dimensions and acreages may vary from legal descriptions. For complete legal descriptions or conveyances, please refer to the appropriate deeds and surveys.

NOTICE OF DISCLAIMER

This map represents a compilation of graphical and textual information from deeds and surveys, a digital planimetric base map, and digital conversion of hand-drawn mylar maps. Errors and omissions can occur from each of these sources, each source represents a large number of records and originators of information. As a practical matter, the County does not warrant the accuracy or completeness of the information portrayed. The end user of these maps agrees to accept the data "as is" with the full knowledge that errors and omissions may exist, and to hold harmless the County for any damages that may result from an inappropriate use of these maps.

SPECIAL DISTRICT INFORMATION

Spencer Central School District
 Danby Fire District

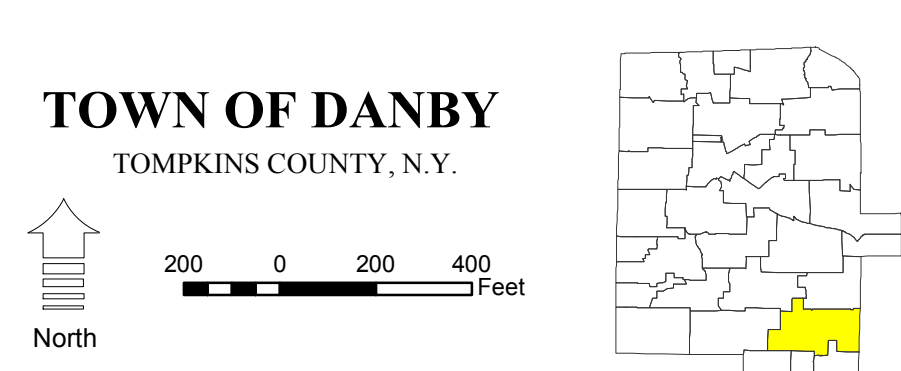
- LEGEND**
- Building Footprint (1991-2017)
 - Curb/Pavement Line
 - Railroad
 - Hydrography
 - Special Districts
 - Municipality
 - Military Tract/Watkins & Flint Lot Number
 - Parcel Connector
 - Property Line
 - Former Property Line
 - Current Year Changes
 - Block Limit
 - External Tax Map
 - Block Number

Parcel Lot Number	Previous Lot Number	Subdivision Lot Number	Deed/Survey Acreage	Computed Acreage	Grouped (Total) Acreage	Scaled (Calculated) Acreage	Deed Dimension
43.1							
3.12							
4.3							
5.6 Ac							
2.11 Ac C							
18.50 Ac C							
100s							
100d							

TOWN OF DANBY
 TOMPKINS COUNTY, N.Y.

North

200 0 200 400 Feet

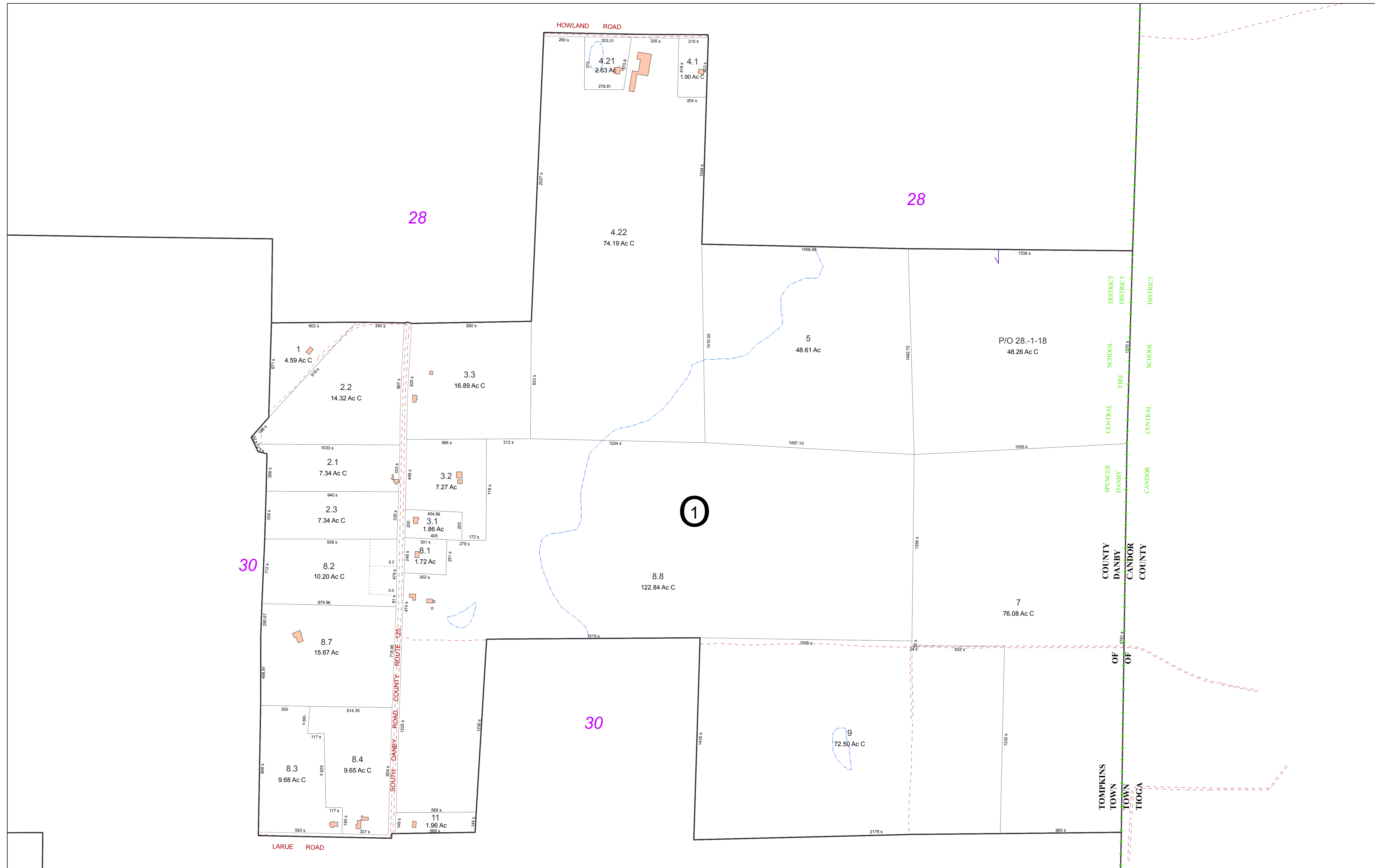


MAP: 28

SCALE: 1" = 400'

(When plotted on Arch D Media)
 11 x 17" (47%), scale is 1" = 800'

MAP REVISED: 1-JULY-2017
 MAP PRINTED: 1-JULY-2017



FOR TAX PURPOSES ONLY
NOT TO BE USED FOR CONVEYANCE
 All tax maps are referenced to the New York State Plane Central Coordinate System using the 1983 North American Datum. Property lines have been registered to 1991-92 Tompkins County Digital Planimetric Base Map, and, as a result, dimensions and acreages may vary from legal descriptions. For complete legal descriptions or conveyances, please refer to the appropriate deeds and surveys.

NOTICE OF DISCLAIMER
 This map represents a compilation of graphical and textual information from deeds and surveys, a digital planimetric base map, and digital conversion of hand-drawn mylar maps. Errors and omissions can occur from each of these sources, each source represents a large number of records and originators of information. As a practical matter, the County does not warrant the accuracy or completeness of the information portrayed. The end user of these maps agrees to accept the data "as is" with the full knowledge that errors and omissions may exist, and to hold harmless the County for any damages that may result from an inappropriate use of these maps.

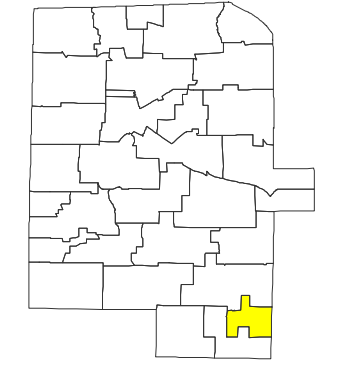
SPECIAL DISTRICT INFORMATION
 Spencer Central School District
 Danby Fire District

- Building Footprint (1991-2017)
- Curb/Pavement Line
- Railroad
- Hydrography
- Special Districts
- Municipality
- Military Tract/Watkins & Flint Lot Number

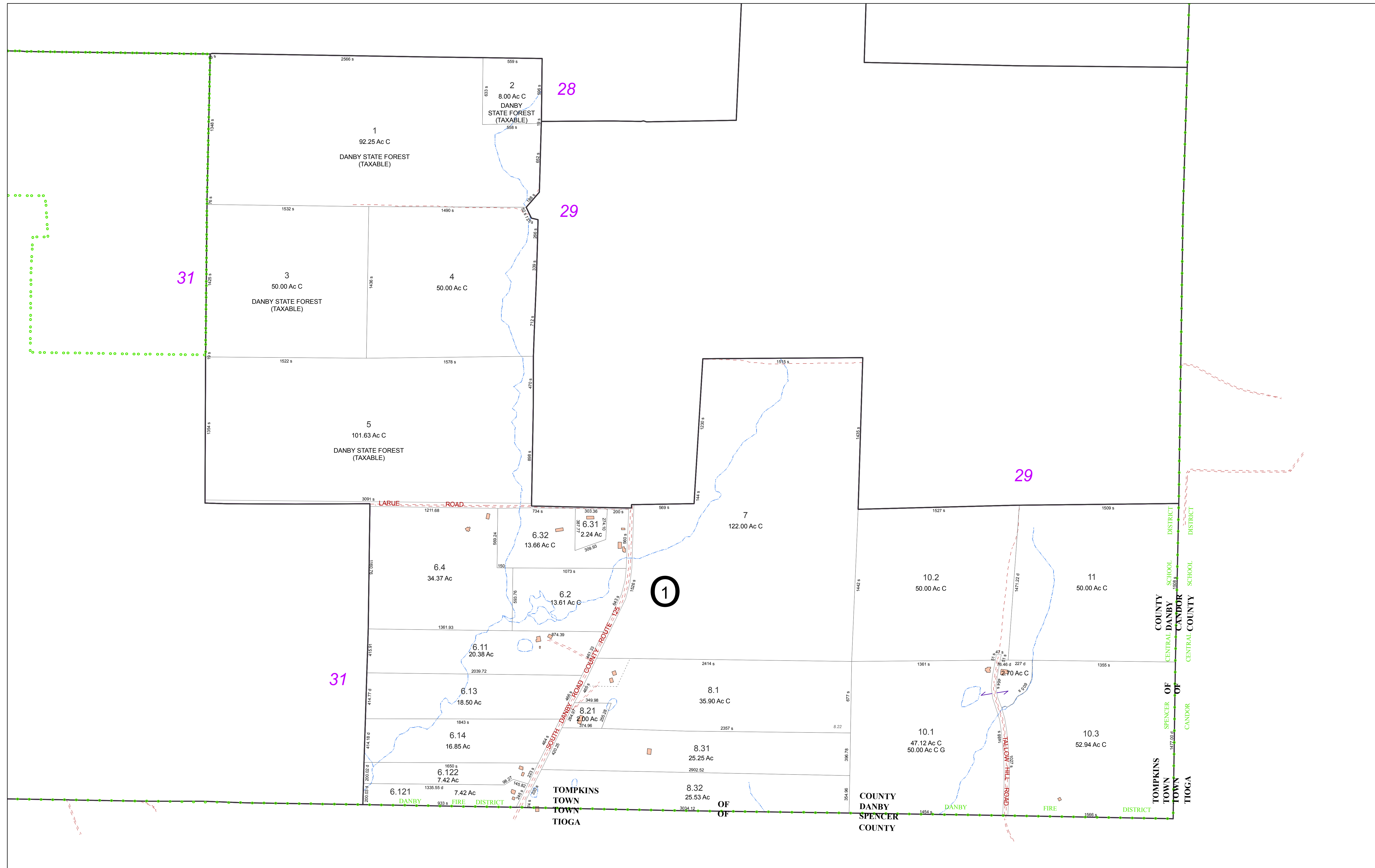
- LEGEND**
- Parcel Connector
 - Property Line
 - Former Property Line
 - Current Year Changes
 - Block Limit
 - External Tax Map
 - Block Number

Parcel Lot Number	Parcel Lot Number
43.1	Parcel Lot Number
3.12	Previous Lot Number
4.3	Subdivision Lot Number
5.6 Ac	Deed/Survey Acreage
2.11 Ac C	Computed Acreage
18.50 Ac C	Grouped (Total) Acreage
100s	Scaled (Calculated) Acreage
100d	Deed Dimension

TOWN OF DANBY
 TOMPKINS COUNTY, N.Y.



MAP: 29
 SCALE: 1" = 300'
 (When plotted on Arch D Media)
 11 x 17" (47%), scale is 1" = 600'
 MAP REVISED: 1-JULY-2017
 MAP PRINTED: 1-JULY-2017



FOR TAX PURPOSES ONLY
NOT TO BE USED FOR CONVEYANCE
 All tax maps are referenced to the New York State Plane Central Coordinate System using the 1983 North American Datum. Property lines have been registered to 1991-92 Tompkins County Digital Planimetric Base Map, and, as a result, dimensions and acreages may vary from legal descriptions. For complete legal descriptions or conveyances, please refer to the appropriate deeds and surveys.

NOTICE OF DISCLAIMER
 This map represents a compilation of graphical and textual information from deeds and surveys, a digital planimetric base map, and digital conversion of hand-drawn mylar maps. Errors and omissions can occur from each of these sources, each source represents a large number of records and originators of information. As a practical matter, the County does not warrant the accuracy or completeness of the information portrayed. The end user of these maps agrees to accept the data "as is" with the full knowledge that errors and omissions may exist, and to hold harmless the County for any damages that may result from an inappropriate use of these maps.

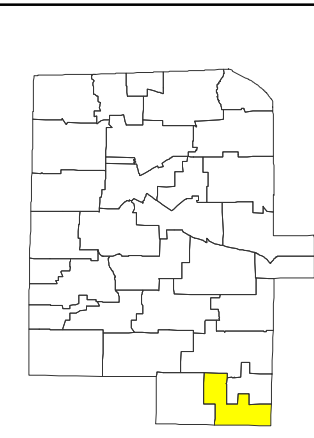
SPECIAL DISTRICT INFORMATION
 Spencer Central School District
 Danby Fire District

- Building Footprint (1991-2017)
- Curb/Pavement Line
- Railroad
- Hydrography
- Special Districts
- Municipality
- Military Tract/Watkins & Flint Lot Number

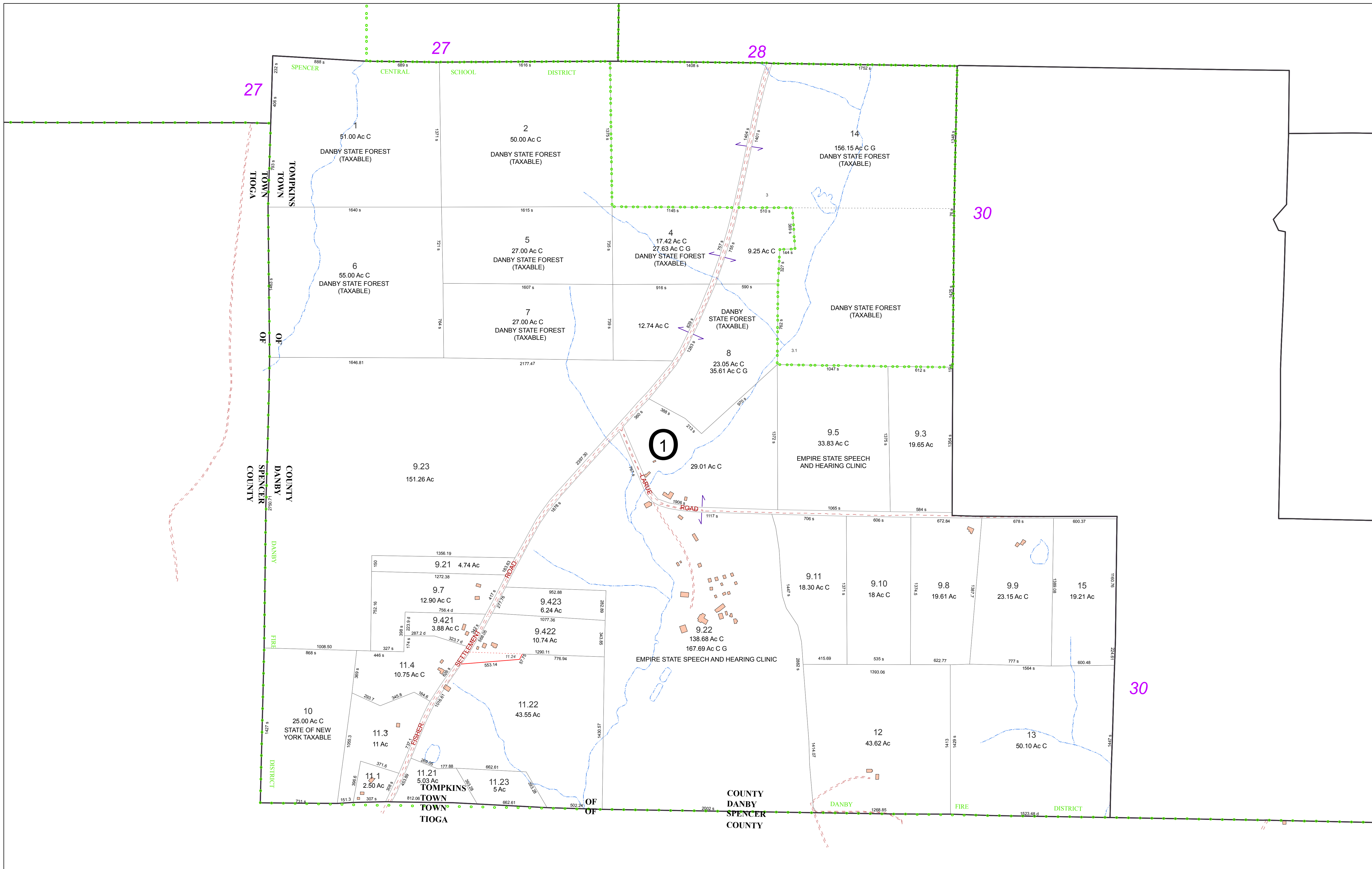
- Parcel Connector
- Property Line
- Former Property Line
- Current Year Changes
- Block Limit
- External Tax Map
- Block Number

- 43.1** Parcel Lot Number
- 3 12** Previous Lot Number
- 4 3** Subdivision Lot Number
- 5.6 Ac** Deed/Survey Acreage
- 2.11 Ac C** Computed Acreage
- 18.50 Ac G** Grouped (Total) Acreage
- 100s** Scaled (Calculated) Acreage
- 100d** Deed Dimension

TOWN OF DANBY
 TOMPKINS COUNTY, N.Y.



MAP: 30
 SCALE: **1" = 400'**
 (When plotted on Arch D Media)
 11 x 17" (47%), scale is 1" = 800'
 MAP REVISED: 1-JULY-2017
 MAP PRINTED: 1-JULY-2017



FOR TAX PURPOSES ONLY
NOT TO BE USED FOR CONVEYANCE

All tax maps are referenced to the New York State Plane Central Coordinate System using the 1983 North American Datum. Property lines have been registered to 1991-92 Tompkins County Digital Planimetric Base Map, and, as a result, dimensions and acreages may vary from legal descriptions. For complete legal descriptions or conveyances, please refer to the appropriate deeds and surveys.

NOTICE OF DISCLAIMER

This map represents a compilation of graphical and textual information from deeds and surveys, a digital planimetric base map, and digital conversion of hand-drawn mylar maps. Errors and omissions can occur from each of these sources, each source represents a large number of records and originators of information. As a practical matter, the County does not warrant the accuracy or completeness of the information portrayed. The end user of these maps agrees to accept the data "as is" with the full knowledge that errors and omissions may exist, and to hold harmless the County for any damages that may result from an inappropriate use of these maps.

SPECIAL DISTRICT INFORMATION

Ithaca City School District
 Spencer Central School District
 Danby Fire District

- Building Footprint (1991-2017)
- Curb/Pavement Line
- Railroad
- Hydrography
- Special Districts
- Municipality
- Military Tract/Watkins & Flint Lot Number

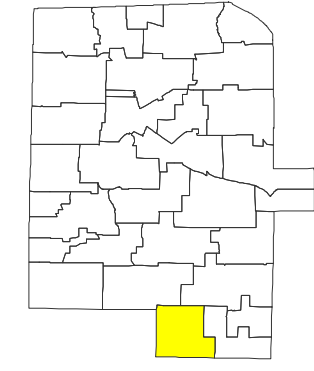
- LEGEND**
- Parcel Connector
 - Property Line
 - Former Property Line
 - Current Year Changes
 - Block Limit
 - External Tax Map
 - Block Number

- 43.1** Parcel Lot Number
- 3 12** Previous Lot Number
- 4 3** Subdivision Lot Number
- 5.6 Ac** Deed/Survey Acreage
- 2.11 Ac C** Computed Acreage
- 18.50 Ac G** Grouped (Total) Acreage
- 100s** Scaled (Calculated) Acreage
- 100d** Deed Dimension

TOWN OF DANBY
 TOMPKINS COUNTY, N.Y.

North

200 0 200 400 Feet



MAP: 31

SCALE: **1" = 400'**
 (When plotted on Arch D Media)
 11 x 17" (47%), scale is 1" = 800'

MAP REVISED: 1-JULY-2017
 MAP PRINTED: 1-JULY-2017